








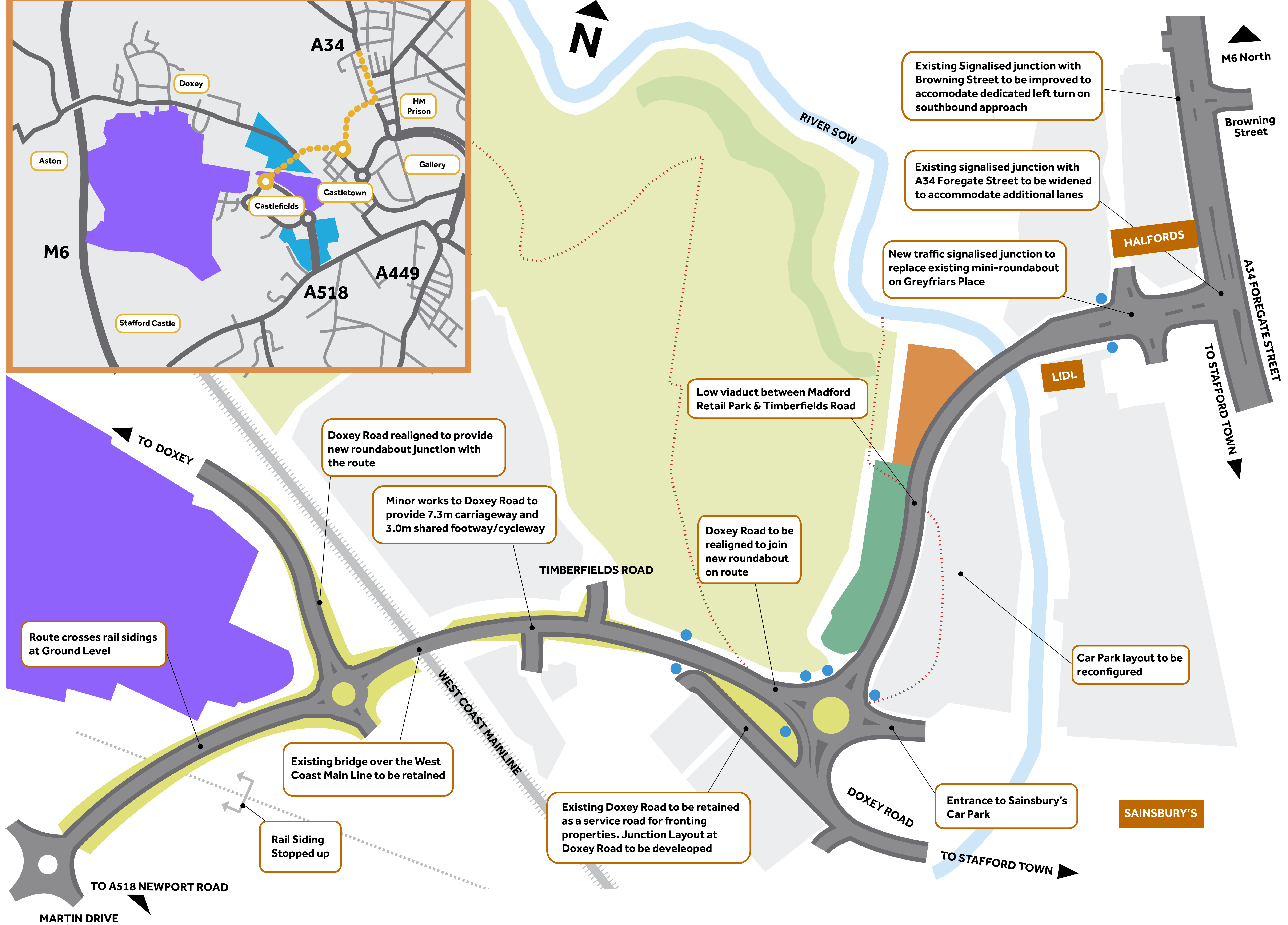
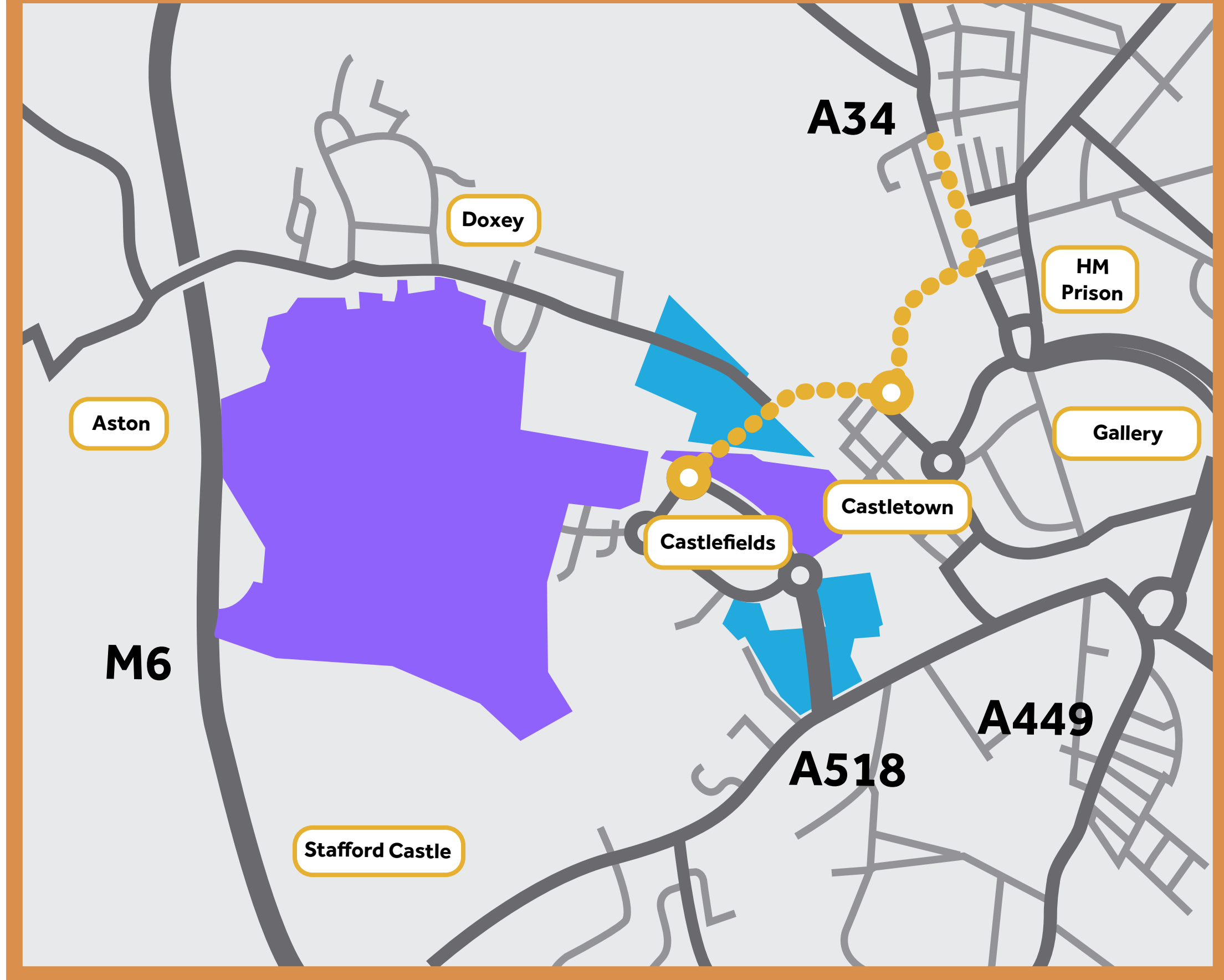


# Stafford Western Access Route Scheme Plan

- |  |   |  |
|--|---|--|
|  Proposed housing development    |  Carriageway                            |  Grass Verge   |
|  Proposed mixed use development |  Footway and Paved Areas               |  Doxey and Tillington Marshes site of Special Scientific Interest |
|  Extent of viaduct structure    |  Area of destroyed SSSI to be returned |  Area of existing car park to be developed into wildlife habitat  |

## Stafford Overview



MARTIN DRIVE

TO A518 NEWPORT ROAD

TO STAFFORD TOWN

M6 North

Browning Street

HALFORDS

A34 FOREGATE STREET  
TO STAFFORD TOWN

LIDL

SAINSBURY'S

DOXEY ROAD

TIMBERFIELDS ROAD

WEST COAST MAIN LINE

Existing bridge over the West Coast Main Line to be retained

Rail Siding Stopped up

RIVER SOW

