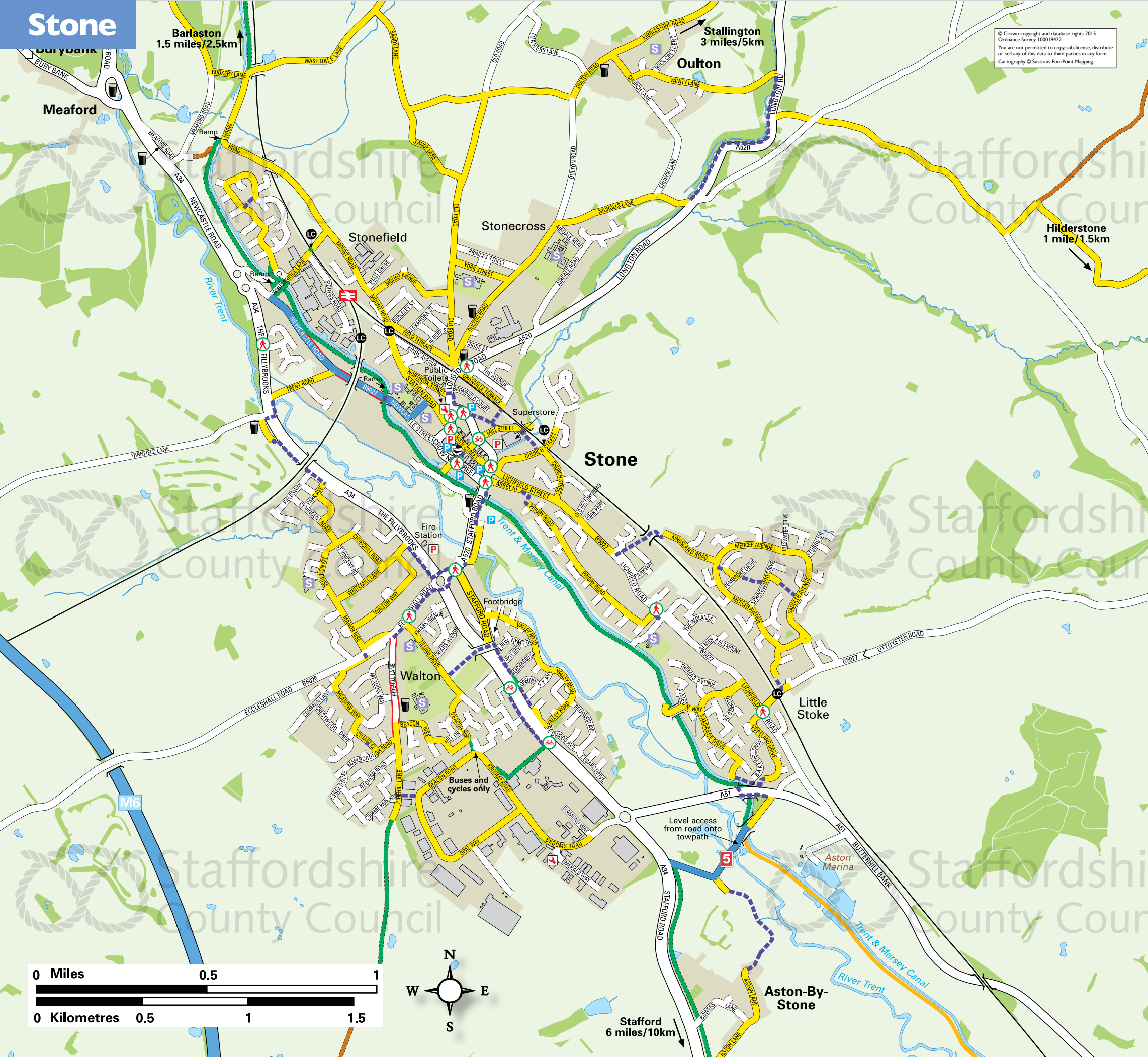












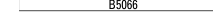



















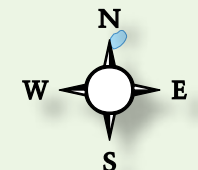
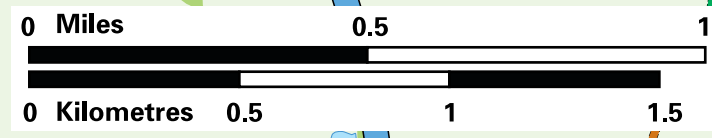


© Crown copyright and database rights 2015
Ordnance Survey 100019422
You are not permitted to copy, sub-license, distribute
or sell any of this data to third parties in any form.
Cartography © Sustrans FourPoint Mapping.



-  Cycle path
-  On-carriageway cycle lane
-  Signed cycle route
-  Advisory cycle route (One-way arrows shown on cycle route only)
-  Bridleways and byways
-  Path or footway where you must walk your bicycle
-  Canal towpath
-  Bus lane
-  Minor road
-  B road
-  A road
-  Steep gradient downhill
-  Railway station (with name)
-  Borough boundary
-  Visitor Attraction
-  National Cycle Network / Regional Cycle Network
-  Pelican crossing
-  Toucan crossing
-  Cycle hire
-  Cycle shop
-  Cycle parking
-  Car parking
-  Level crossing
-  School
-  College
-  Hospital
-  Post office
-  Library
-  Public house
-  Tourist information centre
-  Visitor centre
-  Caravan park



Stafford
6 miles/10km