

PART A: Information relating to the applicant and land to which the application relates (All applicants must complete this Part)

Please complete the form, print off and sign and return to the address on page 11.
If you hover over each of the boxes with your mouse, tips will appear to help you fill in the form.

1. Name of appropriate authority to which the application is addressed:

Staffordshire County Council

2. Name and full address (including postcode) of applicant:

MARTIN WILLIAM
DUNSTALL HALL FARM
ABBOTS BROMLEY
NR LUGBURY
STAFFS WS15 3EP

3. Status of applicant (tick relevant box or boxes):

I am

(a) ☒ the owner of the property/land(s) described in paragraph 4;

or

(b) ☐ making this application and the statements/declarations it contains on behalf of

who is the owner of the property/land(s)

described in paragraph 4 and in my capacity as

4. Insert description of the property/land(s) to which the application relates (including full address and postcode)

AGRICULTURAL WORKING FARM AND OWNED W.C. BROWN & SON
OF WHICH I AM A PARTNER

DUNSTALL HALL FARM
ABBOTS BROMLEY
NR LUGBURY
WS15 3EP

Field is land south of churchyard.

5. Ordnance Survey six-figure grid reference(s) of a point within the area of land(s) to which the application relates (if known) e.g: SJ955 185 or SJ955185.

407950, 324350.

Owners:

If you have ticked box (a), and wish to deposit the Statement and Map **ONLY** under Section 31(6), please fill in the rest of this section, then Parts B(i), E and F as appropriate. Note that the Declaration must be deposited within 20 years of the date the Statement and Map were received by Staffordshire County Council.

If you have ticked box (a), and wish to deposit the Statement and Map **AND** make the Declaration under Section 31(6), please fill in the rest of this section, then Parts B(i), C(i), E and F as appropriate.

If you have ticked box (a), and wish **ONLY** to make the Declaration as you have previously deposited your Statement and Map, please fill in the rest of this section, then Parts C(i), E and F as appropriate.

If you have ticked box (a), and wish to make a Statement under Section 15A(1), please fill in the rest of this section, then D(i), E and F as appropriate.

Authorised Representative:

If you have ticked box (b), and wish to deposit the Statement and Map **ONLY** under Section 31(6), please fill in the rest of this section, then Parts B(ii), E and F as appropriate. Note that the Declaration must be deposited within 20 years of the date of the date the Statement and Map were received by Staffordshire County Council.

If you have ticked box (b), and wish to deposit the Statement and Map **AND** make the Declaration, please fill in the rest of this section, then Parts B(ii), C(ii), E and F as appropriate.

If you have ticked box (b), and wish **ONLY** to make the Declaration as you have previously deposited your Statement and Map, please fill in the rest of this section, then Parts C(ii), E and F as appropriate.

If you have ticked box (b), and wish to make a Statement under Section 15A(1), please fill in the rest of this section, then D(ii), E and F as appropriate.

Part F must be completed in all instances.

6. This deposit comprises the following statement(s) and/or declarations

- Part B ☒
- Part C ☒
- Part D ☒

**PART B(I): Statement under Section 31(6) of the Highways Act 1980
(OWNER to complete)**

I MARTIN WILLIAM BROWN am the owner of the property/land described in paragraph 4 of Part A of this form and shown PINK on the map accompanying this statement.

Ways shown NONE on the accompanying map are byways open to all traffic

Ways shown NONE on the accompanying map are restricted byways

Ways shown NONE on the accompanying map are public bridleways

Ways shown BLUE on the accompanying map are public footpaths

Please type 'none' where no right of way of that type exists.

No (other) ways over the land shown PINK on the accompanying map have been dedicated as highways.

**PART C(i): Declaration under Section 31(6) of the Highways Act 1980
(OWNER to complete)**

1. MARTIN WILLIAM BROWN am the owner of the property/land described in paragraph 4 of Part A of this form and shown PINK on the map accompanying this declaration or lodged with Staffordshire County Council on 19/09/19

2. On the 19 day of SEPTEMBER, I

MARTIN WILLIAM BROWN or my predecessor in title

deposited with Staffordshire County Council, being the appropriate council, a statement accompanied by a map showing my property in PINK which stated that: the ways shown NONE on that map (and on the map accompanying this declaration) had been dedicated as byways open to all traffic;

the ways shown NONE on that map (and on the map accompanying this declaration) had been dedicated as restricted byways;

the ways shown NONE on that map (and on the map accompanying this declaration) had been dedicated as bridleways;

the ways shown BLUE on that map (and on the map accompanying this declaration) had been dedicated as footpaths;

no (other) ways had been dedicated as highways over my MARTIN WILLIAM BROWN's property. Please type 'none' where no right of way of that type exists.

3. On the 19 day of SEPTEMBER, I

MARTIN WILLIAM BROWN or my predecessor in title

deposited with Staffordshire County Council being the appropriate council, a declaration dated 19/9/19, stating that no additional ways (other than those marked in the appropriate colour on the map accompanying that declaration) had been dedicated as byways open to all traffic / restricted byways / bridleways / footpaths, since the deposit of the statement referred to in paragraph 2 above.

4. No additional ways have been dedicated over the land coloured PINK on the map accompanying this declaration (or referenced in paragraph 1 above) since the statement dated 19/9/19 referred to in paragraph 2 above (or since the date of the declaration referred to in paragraph 3 above) other than those byways open to all traffic / restricted byways / bridleways / footpaths marked in the appropriate colour on the map accompanying this declaration, and, at the present time, I MARTIN WILLIAM BROWN have no intention of dedicating any more public rights of way over my property.

**PART D(i): Statement under Section 15A(1) of the Commons Act 2006
(OWNER to complete)**

I MARTIN WILLIAM BROWN am the owner of the land described in paragraph 4
Part A of this form and shown PINK of on the map accompanying this statement
deposited with Staffordshire County Council on 19/09/19

I MARTIN WILLIAM BROWN wish to bring to an end any period during which
persons may have indulged as of right in lawful sports and pastimes on the whole or any part of the
land shown PINK on the accompanying map/map referenced above.

PART E: Additional information relevant to the application

We acknowledge that we have allowed permissive paths on this land but have no intention of dedicating them as rights of way.

PART F: Statement of Truth
(All applicants must complete this Part)

WARNING: If you dishonestly enter information or make a statement that you know is, or might be, untrue or misleading, and intend by doing so to make a gain for yourself or another person, or to cause loss or the risk of loss to another person, you may commit the offence of fraud under Section 1 of the Fraud Act 2006, the maximum penalty for which is 10 years' imprisonment or an unlimited fine, or both.

I BELIEVE THAT THE FACTS AND MATTERS CONTAINED IN THIS FORM ARE TRUE

Signature (of the person making the statement of truth):

(Please print the form and write your signature in the box below)



Print full name:

MARTIN W. BROWN

Date: 19/9/19

You should keep a copy of the completed form

Please print off the completed form, sign and return to:

**Landowner Statements and Declarations, Spatial Information Team,
Staffordshire County Council, Staffordshire Place 1,
Tipping Street, Stafford. ST16 2DH.**


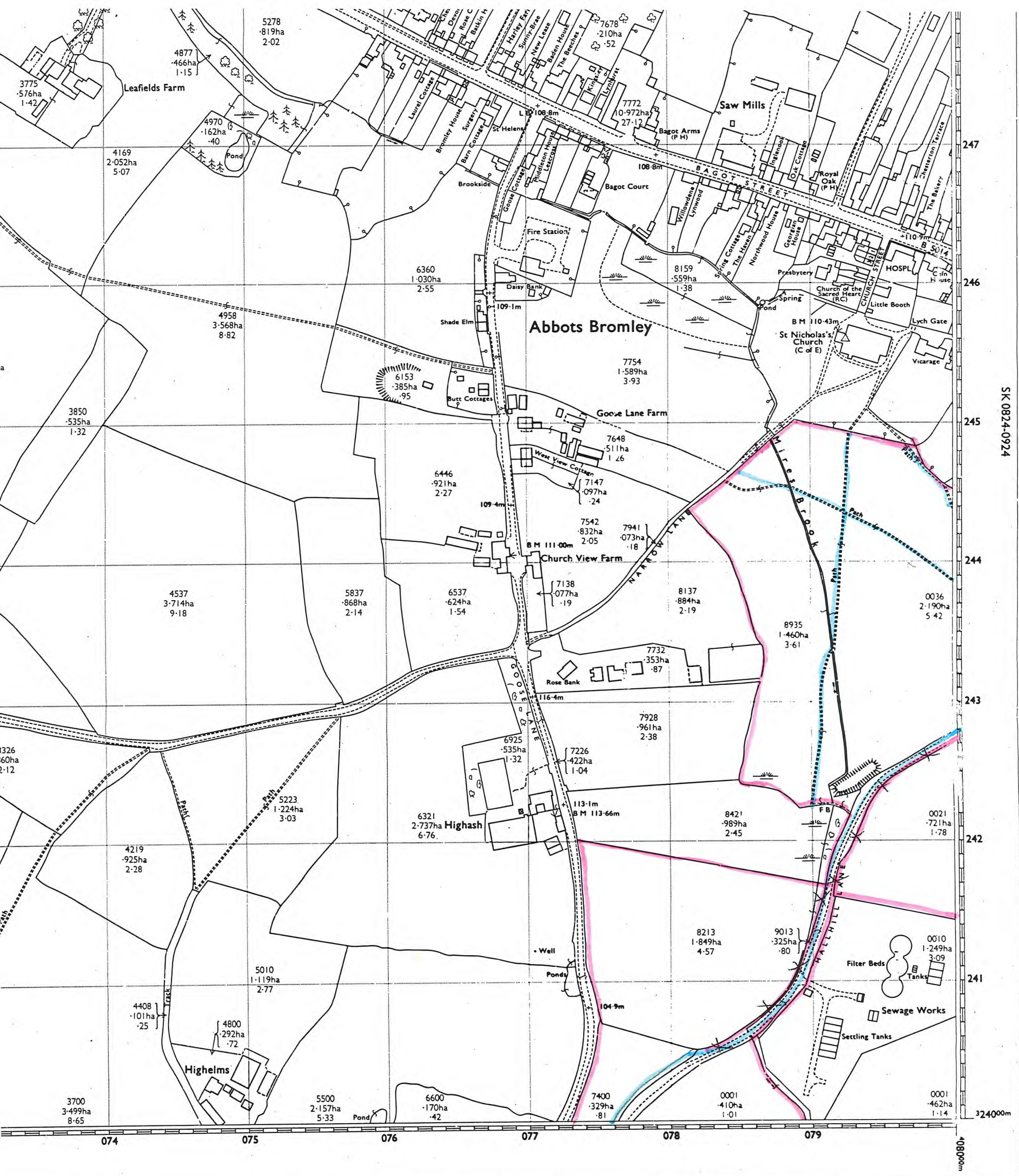
Data Protection Act 2018 – Privacy Notice

The purpose of this Privacy Notice is to inform you of the use that will be made of your personal data, as required by the Data Protection Act 2018.

The appropriate authority (see explanation of definition above guidance notes) in England is the data controller in respect of any personal data that you provide when you complete this form.

The information that you provide will be used by the appropriate authority in its duties to process applications to deposit statements, maps and declarations under Section 31(6) of the Highways Act 1980 and statements under Section 15A(1) of the Commons Act 2006. The information you provide will also be used by the appropriate authority in its duty to update the registers in which details of such deposits are recorded under the Dedicated Highways (Registers under Section 31A of the Highways Act 1980 (England) Regulations 2007 and the Commons (Registration of Town or Village Greens) and Dedicated Highways (Landowner Statements and Declarations) (England) Regulations 2013.

The appropriate authority is required by the legislation above to maintain a register which holds information provided in this form, which can be inspected on-line or in person by members of the public on request. It may also be required to release information, including personal data and commercial information, on request under the Environmental Information Regulations 2004 or the Freedom of Information Act 2000. However, the appropriate authority will not permit any unwarranted breach of confidentiality nor will they act in contravention of their obligations under the Data Protection Act 2018.



BOUNDARIES	
England & Wales	Scotland
..... County Boundary (geographical) County Boundary (geographical)
..... County & Civil Parish Boundary coterminous County Council Boundary
..... Admin County or County Borough Boundary County of the City Boundary
..... London Borough Boundary Burgh Boundary
..... County District Boundaries based on civil parish District Council Boundary
..... Civil Parish Boundary District Boundary
..... Parish & Ward Boundary based on civil parish District Boundary
..... Parish & Ward Boundaries not based on civil parish District Boundary

One grid square on this plan represents one hectare.

Made and published by the Director General of the Ordnance Survey, Southampton.
Crown copyright 1971

AREAS

Area measurement is to plan edge only.
The number and area, in hectares (ha) and acres, is shown within each parcel of land.

EXAMPLE: 8400 parcel number
1.809ha area in hectares
4.47 area in acres

When identifying a parcel it is important to specify the number of the plan on which it falls.
Enclosures or features joined for measurement of area
Limit of area within which individual parcels are not shown
To convert hectares to acres multiply by 2.47105
To convert acres to hectares multiply by 0.4047

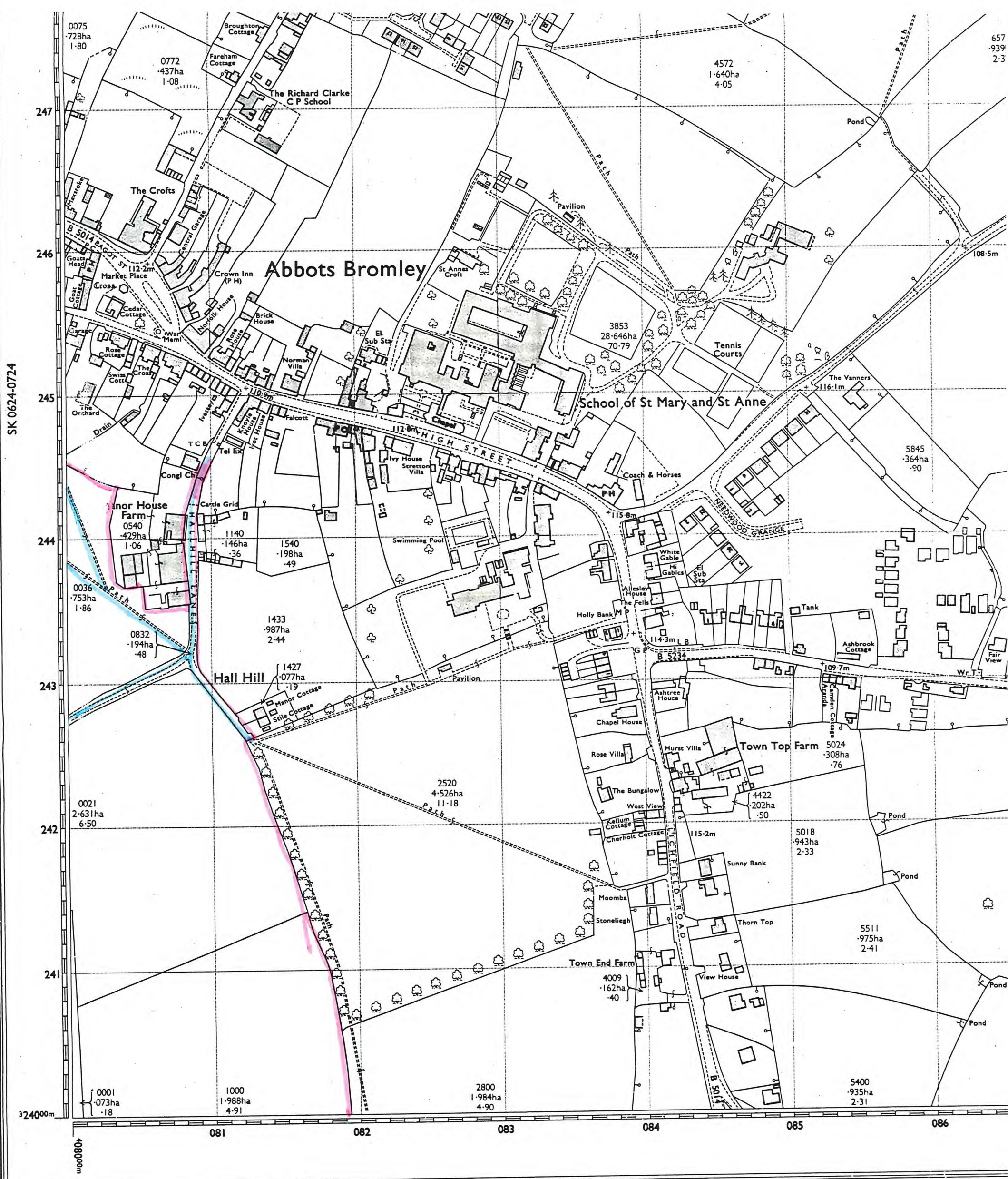
NATIONAL GRID REFERENCE

The grid lines form part of the National Grid and are at 100 metre intervals. To give a reference defining the position of a point to within 10 metres proceed as follows:—

EXAMPLE: Y in Yeatsall.


EASTING	NORTHING
Take west edge of 100 metres square in which point lies and read the figures opposite this line on the north or	Take south edge of 100 metres square in which point lies and read the figures opposite this line on the east or
667	244

LS00078



© Crown copyright 1970

COMPILATION DATA

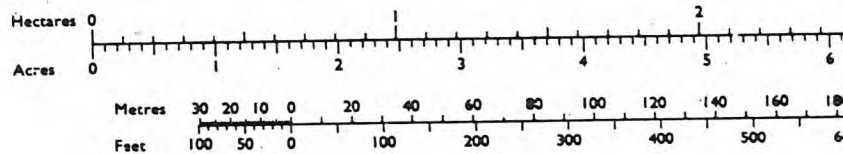


↑ 1:2500 scale * 1:1250 scale (photographically reduced)
 (a) Surveyed.
 (b) Reconstituted from former County Series plans and revised.
 (c) Fully revised.

Surveys of changes since the publication of this plan may be available. Enquiries should be addressed to the Director General or to the local Ordnance Survey office.

HEIGHTS are given in METRES above the Newlyn Datum.

Bench Mark Lists which may contain later levelling information, also particulars of Bench Marks to which no values have been shown, are obtainable from the Director General, Ordnance Survey. The representation on this plan of a road, track or path is no evidence of the existence of a right of way.



ABBREVIATIONS

B.H.	Beer House	L.B. Sta.	Lifeboat Station	Resr.	Reservoir
B.M.	Bench Mark	L.C.	Level Crossing	R.H.	Railway
B.P.	Boundary Post	L.G.	Loading Gauge	rp.	Road Point
B.S.	Boundary Stone	L.Ho.	Lighthouse	S.	Stream
C.	Crane	L.Twr.	Lighting Tower	S.Br.	Stream Bridge
C.H.	Club House	m.	Metres	S.D.	Stream Drain
Chy.	Chimney	M.H.W.	Mean High Water	S.L.	Stream Line
Cn.	Croft	M.H.W.S.	Mean High Water Springs	Sl.	Stream
D.Fn.	Drinking Fountain	M.L.W.	Mean Low Water	SP.	Stream Point
Dk.	Dock	M.L.W.S.	Mean Low Water Springs	Spr.	Stream
El.P.	Electricity Pillar or Post	M.P.	Mile or Mooring Post	S.Sta.	Stream Station
ETL.	Electricity Transmission Line	M.P.U.	Mail Pick-up	T.C.B.	Town Centre
FA.	Fire Alarm	MS.	Mile Stone	T.C.P.	Town Centre Point
F.A.P.	Fire Alarm Pillar	NT.	National Trust	Tk.	Town
FB.	Filter Bed, Foot Bridge	NTL.	Normal Tidal Limit	Tr.	Track
F.B.M.	Fundamental Bench Mark	NTS.	National Trust for Scotland	ts.	Track
FS.	Flagstaff	P.	Pillar, Pole or Post	W.	Water
F.Sta.	Fire Station	P.C.B.	Police Call Box	WB.	Water Bridge
G.P.	Guide Post	P.U.	Public House	Wd.P.	Water Drain

LSD 0078

