

**PUBLIC PATH DIVERSION AND DEFINITIVE MAP AND STATEMENT
MODIFICATION ORDER**

HIGHWAYS ACT 1980

WILDLIFE & COUNTRYSIDE ACT 1981

STAFFORDSHIRE COUNTY COUNCIL

**(PUBLIC FOOTPATH NO. 14 (PART) COPPENHALL PARISH)
PUBLIC PATH DIVERSION AND
DEFINITIVE MAP AND STATEMENT MODIFICATION ORDER 2014**

This Order is made by Staffordshire County Council ("the authority") under Section 119 of the Highways Act 1980 ("the 1980 Act") because it appears to the authority that, in the interests of the owner of the land crossed by the footpath described in paragraph 1 of this Order, it is expedient that the line of the path should be diverted.

This Order is also made under Section 53A(2) of the Wildlife & Countryside Act 1981 ("the 1981 Act") because it appears to the authority that the Definitive Map and Statement for the District of South Staffordshire require modification in consequence of the occurrence of an event specified in Section 53(3)(a)(i) of the 1981 Act, namely the diversion (as authorised by this Order) of a highway shown or required to be shown in the Map and Statement.

The landowner and the County Council have agreed to defray any expenses which are incurred in bringing the new site of the path into a fit condition for use by the public.

South Staffordshire District Council have been consulted as to the making of the Order as required by Section 120(2) of the 1980 Act.

BY THIS ORDER

1. The public right of way over the land situate at Coppenhall and shown by a bold black line on the map contained in this Order and described in Part 1 of the Schedule to this Order shall be stopped up after 28 days from the date of confirmation of this Order, and thereupon the Definitive Map for the District of South Staffordshire shall be modified by deleting from it that public right of way.
2. There shall, at the end of 28 days from the date of confirmation of this Order, be a new public right of way over the land situate at Coppenhall described in Part 2 of the Schedule and shown by a bold broken line on the map contained in this Order and thereupon the Definitive Map for the District of South Staffordshire shall be modified by adding that path to it.
3. The Definitive Statement for the District of South Staffordshire shall be modified as described in Part 4 of the Schedule to this Order.

RELEVANT DATE 31:01:2017

PPO/DMMO

4. The rights conferred on the public under this Order shall be subject to the Limitations and Conditions set out in Part 3 of the Schedule.

SCHEDULE

PART 1

DESCRIPTION OF SITE OF EXISTING PATH OR WAY

That length of Public Footpath No. 14 Coppenhall parish which runs from its junction with Church Lane at point A on the Order plan (390619 319422) in a generally northerly direction for approximately 184 metres to point B on the Order plan (390598 319593) approximately 220 metres west of Hall Farm.

PART 2

DESCRIPTION OF SITE OF NEW PATH OR WAY

A new length of Public Footpath No. 14 Coppenhall which runs from a new junction with Church Lane at point C on the Order plan (390688 319431) in a generally northerly direction along a wide stone track for approximately 153 metres before turning in a westerly direction at point D on the Order plan (390692 319584) along the track for a further 94 metres to a point approximately 220 metres west of Hall Farm at point B on the Order plan (390598 319593). The new route shall have a prescribed width of 2.5 metres between points C-D-B.

PART 3

LIMITATIONS AND CONDITIONS

A 5 metre wide field gate with latch handle at point C on the Order plan (390688 319431).

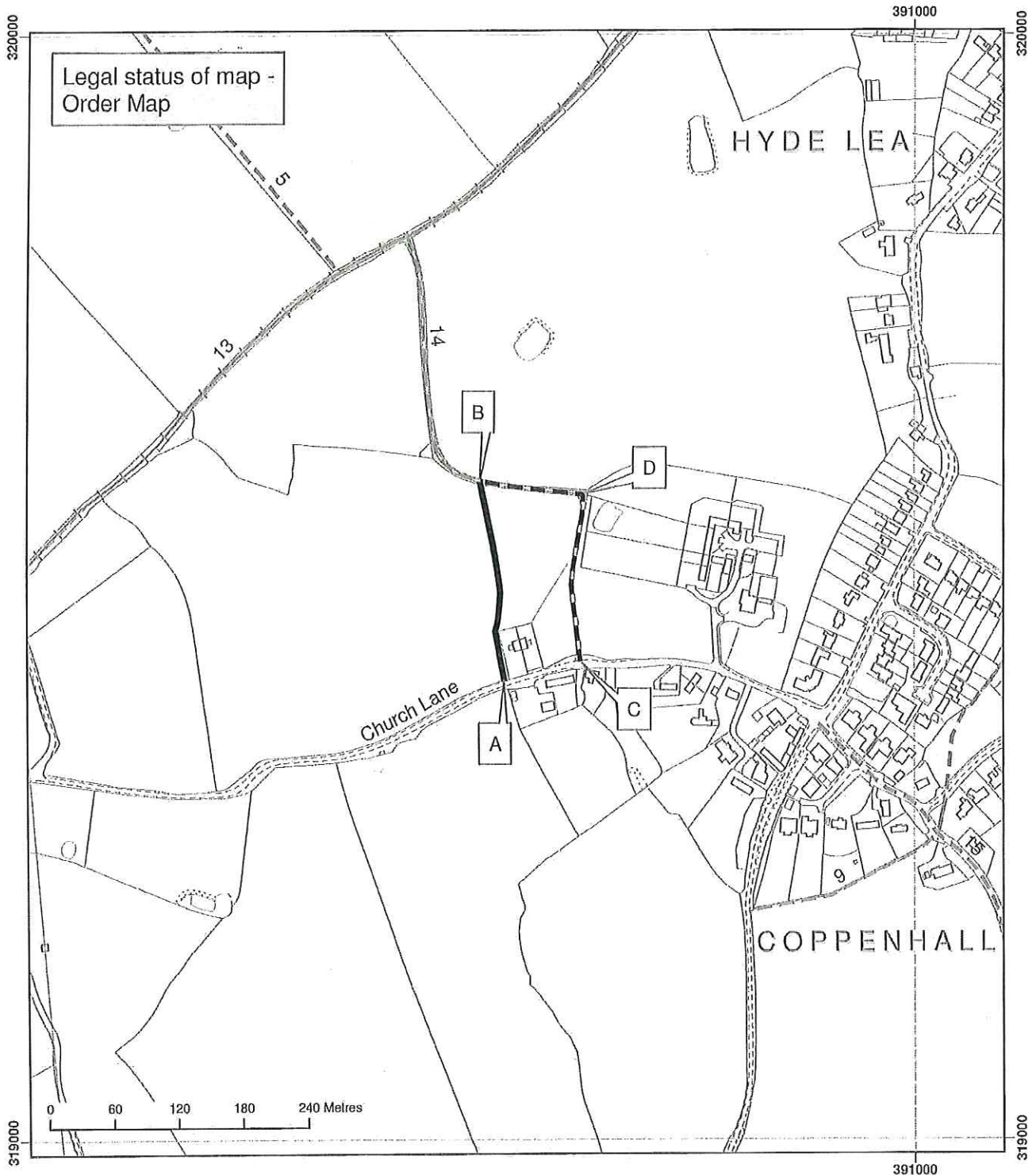
PART 4

MODIFICATION OF DEFINITIVE STATEMENT

VARIATION OF PARTICULARS OF PATH

Path No.	Type of Path	Path commences at	Path finishes at	Documents creating or modifying the right of way and other relevant information
14	F.P.	Butterhill Road, about 150 yds. W. of Coppenhall Church Church Lane at grid reference 390688 319441	B.P. 13 to the N.	Staffordshire County Council (Public Footpath No. 14 Coppehall) Public Path Diversion and Definitive Map and Statement Modification Order 2014

Highways Act 1980, Section 119 and
 Wildlife and Countryside Act 1981, Section 53A(2).
 Diversion of part of footpath no.14 Coppenhall parish.



Legal status of map -
 Order Map


Map created at the scale of 1:5,000
 (facsimiles may vary)

- Path to be extinguished (A - B).
- - - Path to be created (C - D - B).

Rights of Way Unaffected

- - - FOOTPATH
- + + + BRIDLEWAY

© Crown Copyright and database rights 2014.
 Ordnance Survey 100019422. You are not permitted to copy, sub-license, distribute or sell any of this data to third parties in any form. Use of this data is subject to the terms and conditions shown at www.staffordshire.gov.uk/maps.
 Produced by Staffordshire County Council, 27/05/2014.




Given under the Common Seal of the Staffordshire County Council on
... 5th August Two thousand and fourteen

THE COMMON SEAL OF
STAFFORDSHIRE COUNTY COUNCIL
was hereunto affixed in the presence of:


.....
Authorised Signatory



Confirmed as an unopposed Order on
the ... 2nd day of September Two thousand
and sixteen


.....
Authorised Signatory

