

17/1/23

Public Path Diversion Order

Highways Act 1980

Staffordshire County Council Public Path Diversion Order 2008 Public Footpath No. 14 (part) Chapel and Hill Chorlton Parish

This Order is made by Staffordshire County Council ("the Authority") under Section 119 of the Highways Act 1980 ("the 1980 Act") because it appears to the authority that in the interests of the public, it is expedient that the line of the path should be diverted.

BY THIS ORDER

1. The public right of way over land situate at Chapel and Hill Chorlton Parish and shown by a bold continuous line on the map contained in this Order and described in Part I of the Schedule to this Order shall be stopped up after, as provided below.
2. Notwithstanding this Order where immediately before the date upon which the footpath is diverted there is apparatus under, in, on, along or across it belonging to statutory undertakers for the purpose of carrying on their undertaking, the undertakers shall continue to have the same rights in respect of the apparatus as they then had.
3. There shall be created to the reasonable satisfaction of Staffordshire County Council an alternative highway for use as a replacement for the said footpath as provided in Part II of the Schedule and shown by a bold broken line on the map contained in this Order.
4. The diversion of the footpath shall have effect on the date which Staffordshire County Council certify that the terms of Part II of the Schedule have been complied with.
5. The rights conferred upon the public under this Order shall be subject to any limitations and conditions set out in Part III of the Schedule.

Schedule

Part I

That length of Public Footpath No. 14 Chapel and Hill Chorlton Parish commencing from its original junction with School Bank (point A on the plan) and running in a generally northerly direction for approximately 14 metres to the south-eastern corner of St Lawrence Church (point B on the plan).

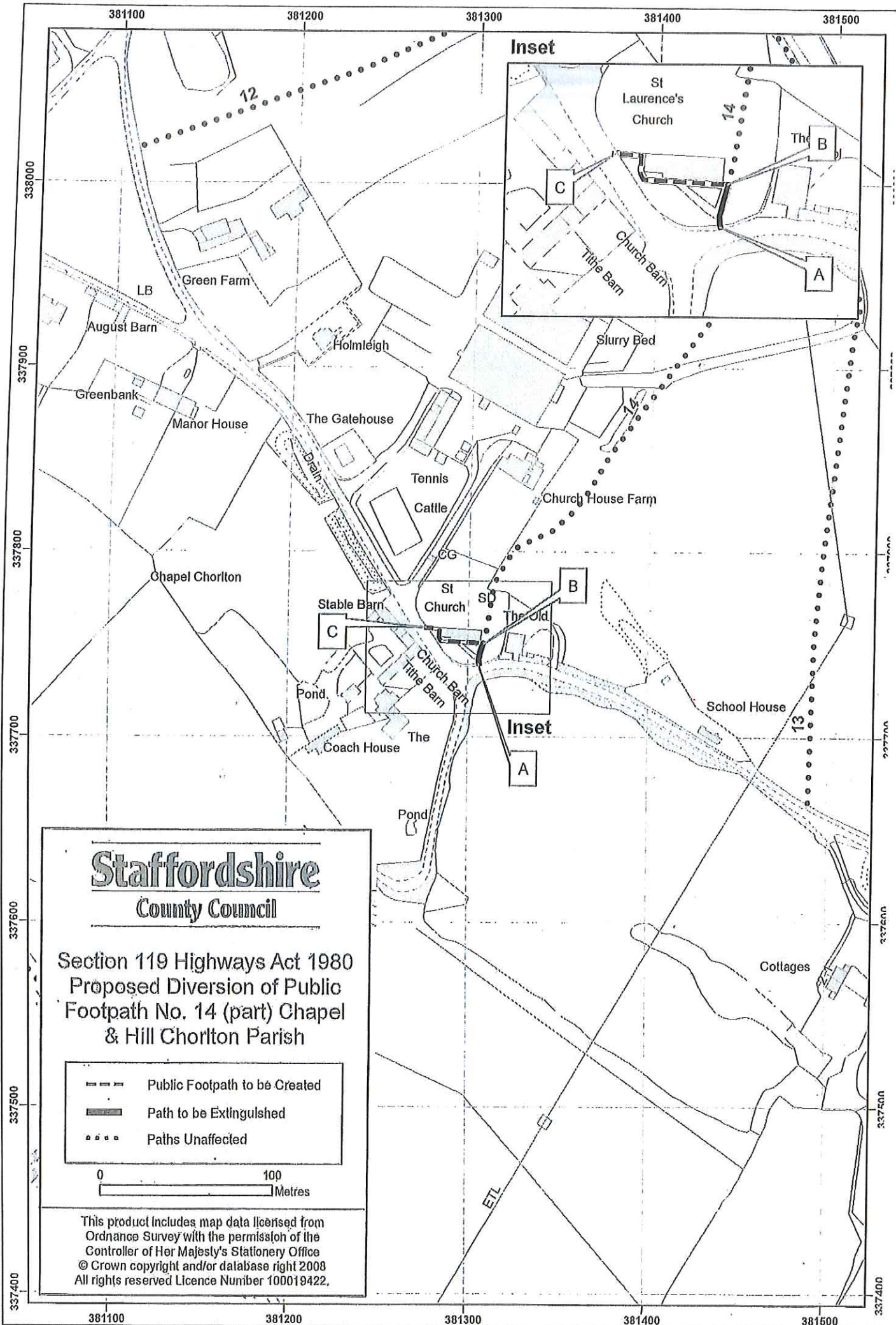
Part II

That length of Public Footpath No. 14 Chapel and Hill Chorlton Parish commencing from the main entrance to St Lawrence Church on School Bank (point C on the plan) and running in a generally easterly direction around the southern edge of St Lawrence Church to meet the original definitive line of the footpath at the south-eastern corner of the Church (point B on the plan).

RELEVANT DATE

PPO

5019



The new route shall have a prescribed width of 1.8 metres.

Part III

There are no limitations or conditions attached to this order.

Given under the Common Seal of the Staffordshire County Council on the 16 October Two thousand and eight

**THE COMMON SEAL OF
STAFFORDSHIRE COUNTY COUNCIL**
was hereunto affixed in the presence of:-






Authorised Signatory

17/183
17/183



Confirmed as an unopposed Order on
the 7th day of February Two thousand
and seventeen


.....
Authorised Signatory

Certificate of satisfactory completion of the works required to bring into a use a public path.


Highways Act 1980

**Staffordshire County Council
Public Path Diversion Order 2008
Public Footpath No 14 (part) Chapel and Hill Chorlton Parish**

On: 7th March 2017 Part II of the Schedule attached to the above order laid out the works required for the diversion to take effect subject to any limitations and conditions provided for in Part III of that Schedule.

Now Take Notice that Staffordshire County Council (the Authority), being the competent authority, hereby certifies that the works, or such part of the works, as are described in Part II of the Schedule, subject to any limitations and conditions specified in Part III of the Schedule, have been carried out to the satisfaction of the Authority.

Dated: 7th March 2017



.....
Signature of proper officer