

15/430
1305

PUBLIC PATH EXTINGUISHMENT ORDER

HIGHWAYS ACT 1980

STAFFORDSHIRE COUNTY COUNCIL

**(FOOTPATH AT FRONT OF 10 CHEADLE ROAD, CHEDDLETON,
CHEDDLETON) PARISH PUBLIC PATH EXTINGUISHMENT ORDER 2015**

This Order is made by Staffordshire County Council ("the authority") under Section 118 of the Highways Act 1980 ("the 1980 Act") because it appears to the authority that the public footpath is not needed for public use.

BY THIS ORDER

1. The public right of way over the land situate at Cheadle Road, Cheddleton, Leek and shown by a bold continuous line on the map contained in this Order and described in Part 1 of the Schedule to this Order shall be stopped up after 28 days from the date of confirmation of this Order, and thereupon the Footpath will not be available for Public Use.
2. Staffordshire Moorlands District Council have been consulted as to the making of the Order as required by Section 120(2) of the 1980 Act

SCHEDULE PART 1

DESCRIPTION OF SITE OF EXISTING PATH

That length of public footpath commencing at the west side of the Leek Road, Cheddleton, approximately 3m. south of its crossing of the Caldon Canal at point B on the plan (NGR 397261-352544), running in a generally south-south westerly direction for approximately 10 meters.

Then running in a generally west-south westerly direction for approximately 6 meters to its terminus at point A on the plan (NGR 397250-352534), the end of Public Footpath no. 1R/2248 as shown on the Definitive Map of Public Rights of Way 1999.

The width of the footpath varies from a width of approx. 2 metres at point A to approx. 4 metres at Point B for a length of approx. 13 metres.

Given under the Common Seal of the Staffordshire County Council on the 16th day of June. Two thousand and Fifteen.....

**THE COMMON SEAL OF
STAFFORDSHIRE COUNTY COUNCIL**

was hereunto affixed in the presence of:

J. Evans
.....

Authorised Signatory

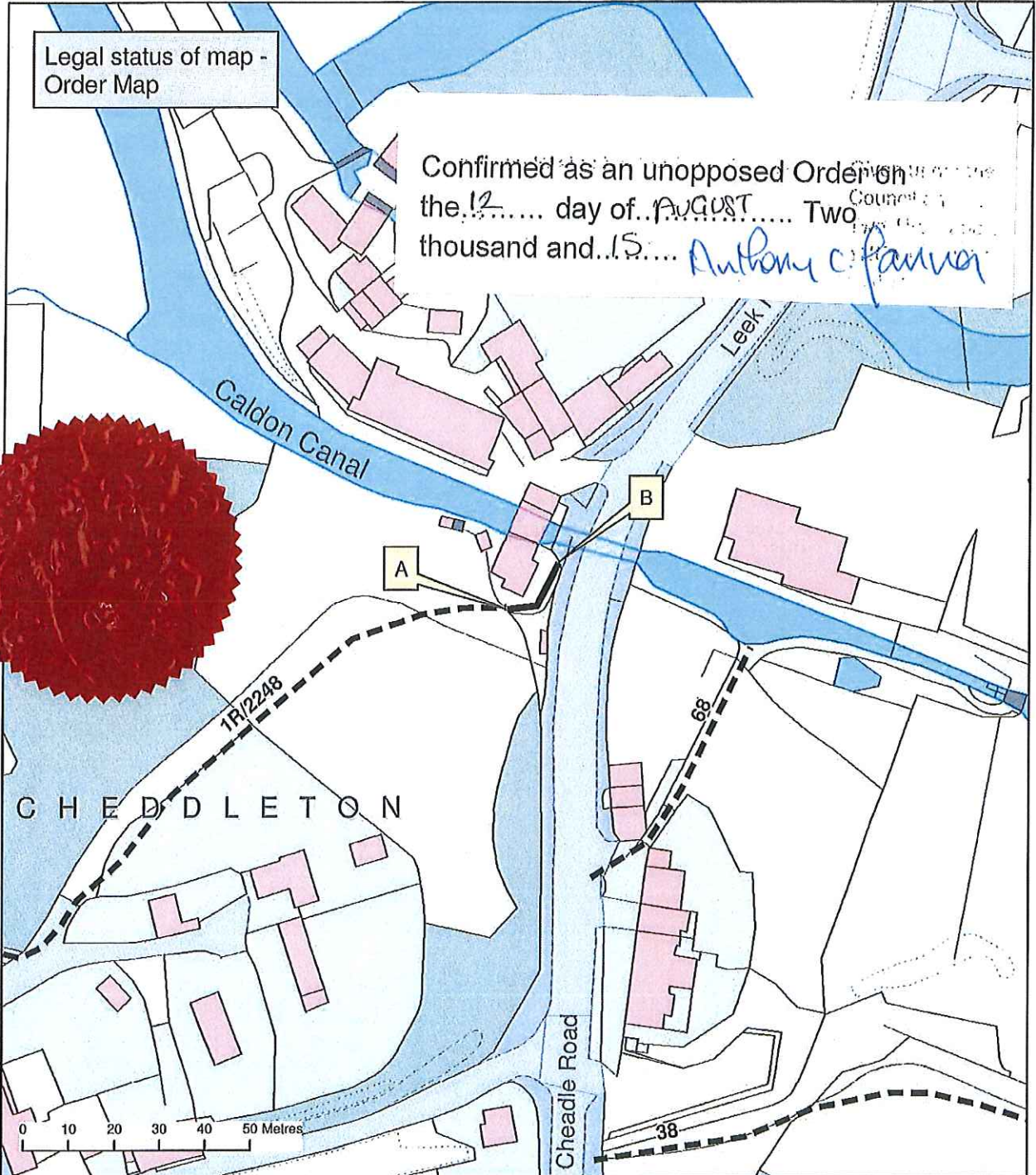


1305

Confirmed as an unopposed Order on
the...12... day of...AUGUST.... Two
thousand and...15...

Anthony C. Fanner




Highways Act 1980, Section 118
 Extinguishment of Public Footpath
 Cheddleton Parish.



D. Egan
 Authorised Signatory
 027/15/15143
 Authorised Signatory

Map created at the scale of 1:1250

© Crown Copyright and database rights 2015.
 Ordnance Survey 100019422. You are not
 permitted to copy, sub-license, distribute or
 sell any of this data to third parties in any form.
 Use of this data is subject to the terms and conditions
 shown at www.staffordshire.gov.uk/maps.
 Produced by Staffordshire County Council, 2/06/2015.

-  Route to be extinguished (A - B)
-  Rights of Way Unaffected
-  Footpath