

Public Path Diversion Order**Highways Act 1980****Staffordshire County Council****Public Path Diversion Order 2011****Public Footpath No. 14, Curborough and Elmhurst Parish**

This Order is made by Staffordshire County Council ("the Authority") under Section 119 of the Highways Act 1980 ("the 1980 Act") because it appears to the authority that in the interests of the owners of the land crossed by the footpath described in paragraph 1 of this Order and the public, it is expedient that the line of the path should be diverted.

Mr. K. Crudgington has agreed to defray any expenses which are incurred in bringing the new site of the path into a fit condition for use by the public.

Lichfield District Council have been consulted to the making of the Order as required by section 120(2) of the 1980 Act.

BY THIS ORDER

1. The public right of way over land situate at Elmhurst and shown by a bold continuous line on the map contained in this Order and described in Part I of the Schedule to this Order shall be stopped up after 28 days from the date of confirmation of this order.
2. Notwithstanding this Order where immediately before the date upon which the footpath is diverted there is apparatus under, in, on, along or across it belonging to statutory undertakers for the purpose of carrying on their undertaking, the undertakers shall continue to have the same rights in respect of the apparatus as they then had.
3. There shall be at the end of 28 days from the date of confirmation of this order a public footpath over the land situate at Elmhurst described in Part II of the Schedule and shown by a bold broken line on the map contained in this order.
4. The rights conferred upon the public under this Order shall be subject to any limitations and conditions set out in Part III of the Schedule.

Schedule**Part I****Description of Existing Path**

That length of Public Footpath No. 14, Curborough and Elmhurst Parish running from Nash Lane (point B on the Order plan, Grid Ref:SK114122) through the gardens of three properties and in a generally southerly direction for approximately 205 metres to point A on the Order plan (Grid Ref:SK114120).

Part II**Description of New Path**

A new length of Public Footpath No. 14, Curborough and Elmhurst Parish will be created, running from a new junction with Nash Lane (point C on the Order plan, Grid Ref:SK114121 approximately 102 metres south west of its original junction) and

running in a generally south-south-easterly direction to point A on the Order plan (Grid Ref:SK114120)

The new route shall have a prescribed width of 2 metres between points C and A.

**Part III
Limitations and Conditions**

There are no recorded limitations or conditions in respect of this path.


Given under the Common Seal of the Staffordshire County Council on the 17 May Two thousand and eleven

THE COMMON SEAL OF
STAFFORDSHIRE COUNTY COUNCIL
was hereunto affixed in the presence of:-



Authorised Signatory

11/282



11/252

Confirmed as an unopposed Order on
the 26 day of November. Two
thousand and 15




Authorised Signatory



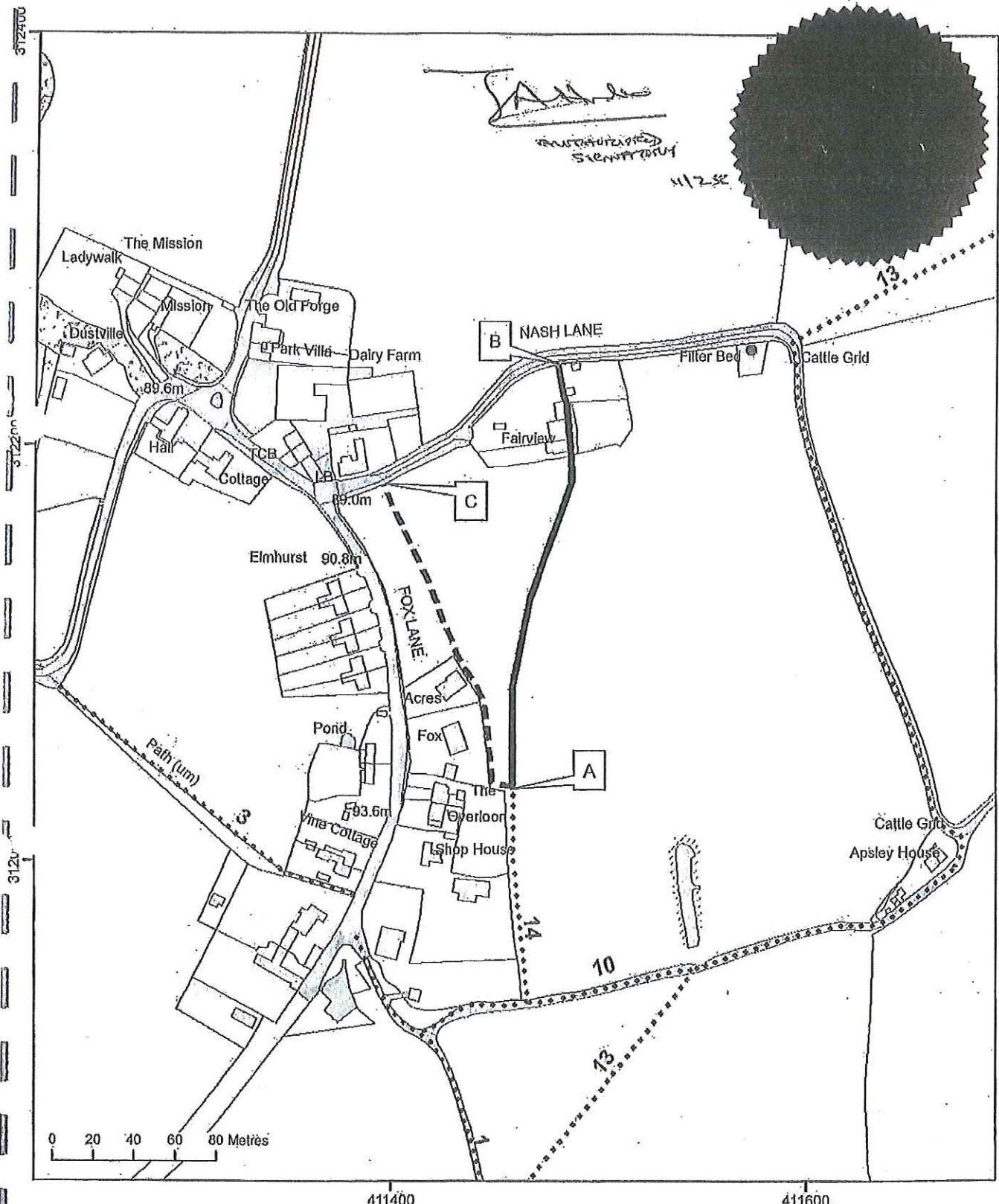
15/951

CERTIFIED AS A TRUE
COPY OF THE ORIGINAL


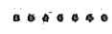



STAFFORDSHIRE COUNTY COUNCIL
LEGAL SERVICES UNIT

DATE 25/11/2015



This product includes map data licensed from Ordnance Survey with the permission of the Controller of Her Majesty's Stationery Office. © Crown copyright and/or database right 2010. All rights reserved Licence Number 100019422.

-  Path to be extinguished
-  Rights of Way Unaffected
-  Path to be created

This Rights of Way Information is to be used only as a guide. The information is not a legal document. For all other purposes you should consult the Definitive Map of Public Rights of Way. The information is for the sole use of the intended recipient for the specified purpose. It is not provided for redistribution to third parties, any production of unauthorised copies is a breach of copyright.

NOTICE OF PUBLIC PATH ORDER

Highways Act 1980
Staffordshire County Council
Public Path Diversion Order 2011
Public Footpath No. 14, Curborough and Elmhurst Parish

The above Order made on 17 May 2011 under section 119 of the Highways Act 1980, will divert that length of Public Footpath No. 14 Curborough and Elmhurst Parish commencing from its junction with Nash Lane (point B on the map displayed on site, Grid Ref:SK114122) and running through the gardens of three properties and in a southerly direction for approximately 205 metres to point A on the Order plan (Grid Ref:SK114120).

A new length of Public Footpath 14, Curborough and Elmhurst Parish, commencing from a new junction with Nash Lane (point C on the Order plan, Grid Ref:SK114121 approximately 102 metres south west of its original junction) and running in a generally south-south-easterly direction to point A on the Order plan, Grid Ref:SK114120).

The new route shall have a prescribed width of 2 metres between points C and A.

A copy of the Order and the Order map have been placed at the offices of Lichfield District Council House, Frog Lane, Lichfield, WS13 6YY and at the offices of Staffordshire County Council, Corporate Reception, St Chad's Place, Stafford and may be inspected free of charge during normal working hours Mondays to Fridays. Copies of the Order and map may be purchased.

Any representations about or objections to the Order may be sent in writing to the Director of Law and Democracy, Staffordshire County Council, Martin Street, Stafford within 30 days of the first publication of this notice. Please state the grounds on which they are made.

If no representations or objections are duly made, or if any so made are withdrawn the Staffordshire County Council may confirm the Order as an unopposed order. If the Order is sent to the Secretary of State for the Environment for confirmation any representations and objections which have not been withdrawn will be sent with the Order.

Dated the 26 May 2011

John Tradewell
Director of Law and Democracy
County Buildings
Martin Street
Stafford, ST16 2LH