

**PUBLIC PATH EXTINGUISHMENT AND DEFINITIVE MAP AND STATEMENT  
MODIFICATION ORDER**

**HIGHWAYS ACT 1980**

**WILDLIFE AND COUNTRYSIDE ACT 1981**

**STAFFORDSHIRE COUNTY COUNCIL**

**(PUBLIC BRIDLEWAY NO. 26 (PART) BLORE WITH SWINSCOE PARISH)  
PUBLIC PATH EXTINGUISHMENT AND DEFINITIVE MAP AND STATEMENT  
MODIFICATION ORDER 2016**

This Order is made by Staffordshire County Council ("the authority") under Section 118 of the Highways Act 1980 ("the 1980 Act") because it appears to the authority that the public bridleway is not needed for public use.

This order is also made under section 53A (2) of the Wildlife and Countryside Act 1981 ("the 1981 Act") because it appears to the authority that the definitive map and statement for the District of Staffordshire Moorlands require modification in consequence of the occurrence of an event specified in section 53(3)(a)(i) of the 1981 Act, namely, the extinguishment (as authorised by this Order) of a highway shown or required to be shown in the map and statement.

Staffordshire Moorlands District Council and the Peak District National (Park) Authority have been consulted as to the making of the Order as required by Section 120(2) of the 1980 Act.

**BY THIS ORDER**

1. The public right of way over the land situate at Blore with Swinscoe and shown by a bold continuous line on the map contained in this Order and described in Part 1 of the Schedule to this Order shall be stopped up after 28 days from the date of confirmation of this Order, and thereupon the definitive map for the District of Staffordshire Moorlands shall be modified by deleting from it that public right of way.
2. The definitive statement for Staffordshire Moorlands District shall be modified as described in Part 2 of the Schedule to this order.

## SCHEDULE

### PART 1

#### DESCRIPTION OF SITE OF EXISTING PATH OR WAY

That length of Public Bridleway No 26 Blore with Swinscoe Parish running from its junction with the farm track at point A on the Order plan (413470 347494) and running in a generally southerly direction for approximately 125 metres through Ellishill Farm to its junction with Public Footpath No 23 and 24 Blore with Swinscoe Parish at point B on the Order plan (413465 347405).

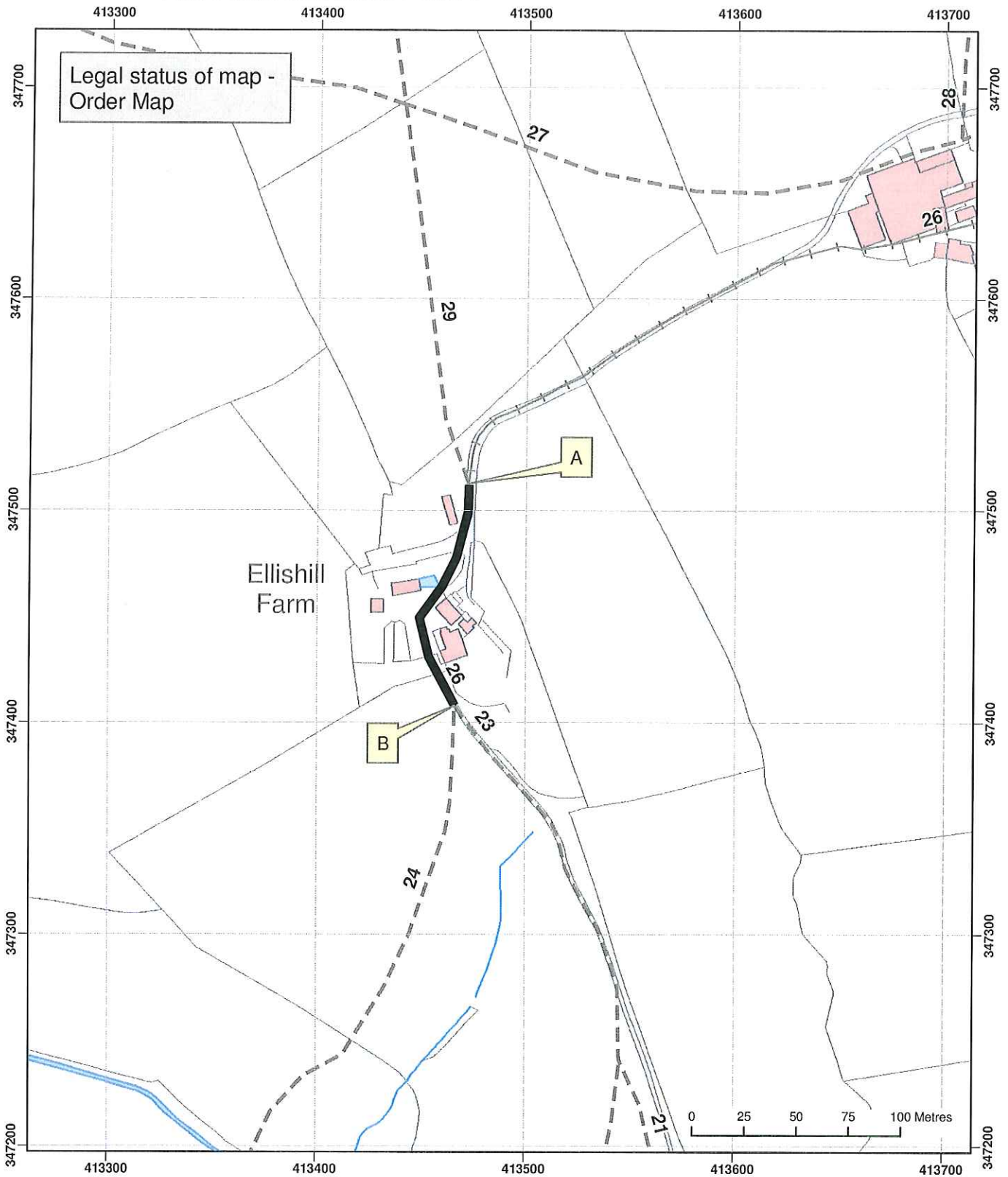
### PART 2

#### MODIFICATION OF DEFINITIVE STATEMENT

#### VARIATION OF PARTICULARS OF PATH OR WAY


<b>Path No.</b>	<b>Type of Path</b>	<b>Path commences at</b>	<b>Path finishes at</b>	<b>Documents creating or modifying the right of way and other relevant information</b>
26.	B.P	Leek – Ashbourne Road, about 175 yds N.E. of Newhouse farm	F.P. 23 at Ellishill Farm Farm track at grid reference 413470 347490	Staffordshire County Council (Public Bridleway No. 26 (Part) Blore with Swinscoe Parish) Public Path Extinguishment and Definitive Map and Statement Modification Order 2016

Highways Act 1980, Section 118 &  
Wildlife and Countryside Act 1981, Section 53A(2)  
Extinguishment of Public Bridleway No.26 (part),  
Blore with Swinscoe Parish.





Legal status of map -  
Order Map

Map created at the scale of 1:2500  
(facsimiles may vary)

 Public bridleway to be extinguished (A - B).

Rights of Way Unaffected

-  Footpath
-  Bridleway

© Crown Copyright and database rights 2016.  
Ordnance Survey 100019422. You are not permitted to copy, sub-license, distribute or sell any of this data to third parties in any form. Use of this data is subject to the terms and conditions shown at [www.staffordshire.gov.uk/maps](http://www.staffordshire.gov.uk/maps).  
Produced by Staffordshire County Council, 25/05/2016.

Handwritten notes or scribbles in the upper left corner.

Given under the Common Seal of the Staffordshire County Council on the  
31st May..... Two thousand and ..Sixteen

16/308

THE COMMON SEAL OF  
STAFFORDSHIRE COUNTY COUNCIL

was hereunto affixed in the presence of:-



16/308

J. Fox Authorised Signatory

Confirmed as an unopposed Order on  
the ..26th... day of ..August..... Two thousand  
and ..Sixteen

J. R. E.  
.....  
Authorised Signatory

-----

1000  
1000

1000

1000

1000

1000

1000

1000