

PUBLIC PATH DIVERSION AND DEFINITIVE MAP AND STATEMENT MODIFICATION ORDER

HIGHWAYS ACT 1980

WILDLIFE & COUNTRYSIDE ACT 1981

STAFFORDSHIRE COUNTY COUNCIL

**PUBLIC BRIDLEWAY No 9 (PART) GRINDON PARISH
PUBLIC PATH DIVERSION AND DEFINITIVE MAP AND
STATEMENT MODIFICATION ORDER 2015**

This order is made by Staffordshire County Council ("the authority") under Section 119 of the Highways Act 1980 ("the 1980 Act") because it appears to the authority that in the interests of the owner of the land crossed by the bridleway described in paragraph 1 of this Order, it is expedient that the line of the path should be diverted.

This Order is also made under Section 53A(2) of the Wildlife & Countryside Act 1981 ("the 1981 Act") because it appears to the authority that the Definitive Map and Statement for the District of Staffordshire Moorlands require modification in consequence of the occurrence of an event specified in Section 53(3)(a)(i) of the 1981 Act, namely the diversion (as authorised by this Order) of a highway shown or required to be shown in the Map and Statement.

The landowner has agreed to defray any expenses which are incurred in bringing the new site of the path into a fit condition or use by the public.

Staffordshire Moorlands District Council and the Peak District Nation Park Authority have been consulted as to the making of the Order as required by Section 120(2) of the 1980 Act.

BY THIS ORDER

1. The public right of way over the land situate at Grindon and shown by a bold continuous line on the map contained in this Order and described in part 1 of the Schedule to this Order shall be stopped up after 28 days from the date of confirmation of this Order, and thereupon the Definitive Map for the District of Staffordshire Moorlands shall be modified by deleting from it that public right of way.
2. There shall, at the end of 28 days from the date of confirmation of this Order, be a public bridleway over the land situate at Grindon described in part 2 of the Schedule and shown by a bold broken line on the map contained in this Order and thereupon the Definitive Map for the District of Staffordshire Moorlands shall be modified by adding that path to it.
3. The Definitive Statement for the District of Staffordshire Moorlands shall be modified as described in part 4 of the Schedule to this Order.
4. The rights conferred on the public under this Order shall be subject to the Limitations and conditions set out in Part 3 of the Schedule.

SCHEDULE

PART 1

DESCRIPTION OF SITE OF EXISTING PATH OR WAY

That length of Public Bridleway No 9 Grindon Parish running from approximately 152 metres south of Saucefield Farm at point A on the Order plan (409014 352721) and running in a generally northerly direction for approximately 221 metres to point B on the Order plan (409021 352931).

PART 2

DESCRIPTION OF SITE OF NEW PATH OR WAY

A new length of Public Bridleway No 9 Grindon Parish running from a point approximately 152 metres south of Saucefield Farm at point A on the Order plan (409014 352721) and running in a generally north north easterly direction for approximately 15 metres through a bridlegate at point E on the Order plan (409022 352727) and continuing in a generally northerly direction for approximately 77 metres through a bridlegate at point C on the Order plan (409048 352799) and continuing in a generally northerly direction for approximately 137 metres to a bridlegate at point B on the Order plan (409021 352931).

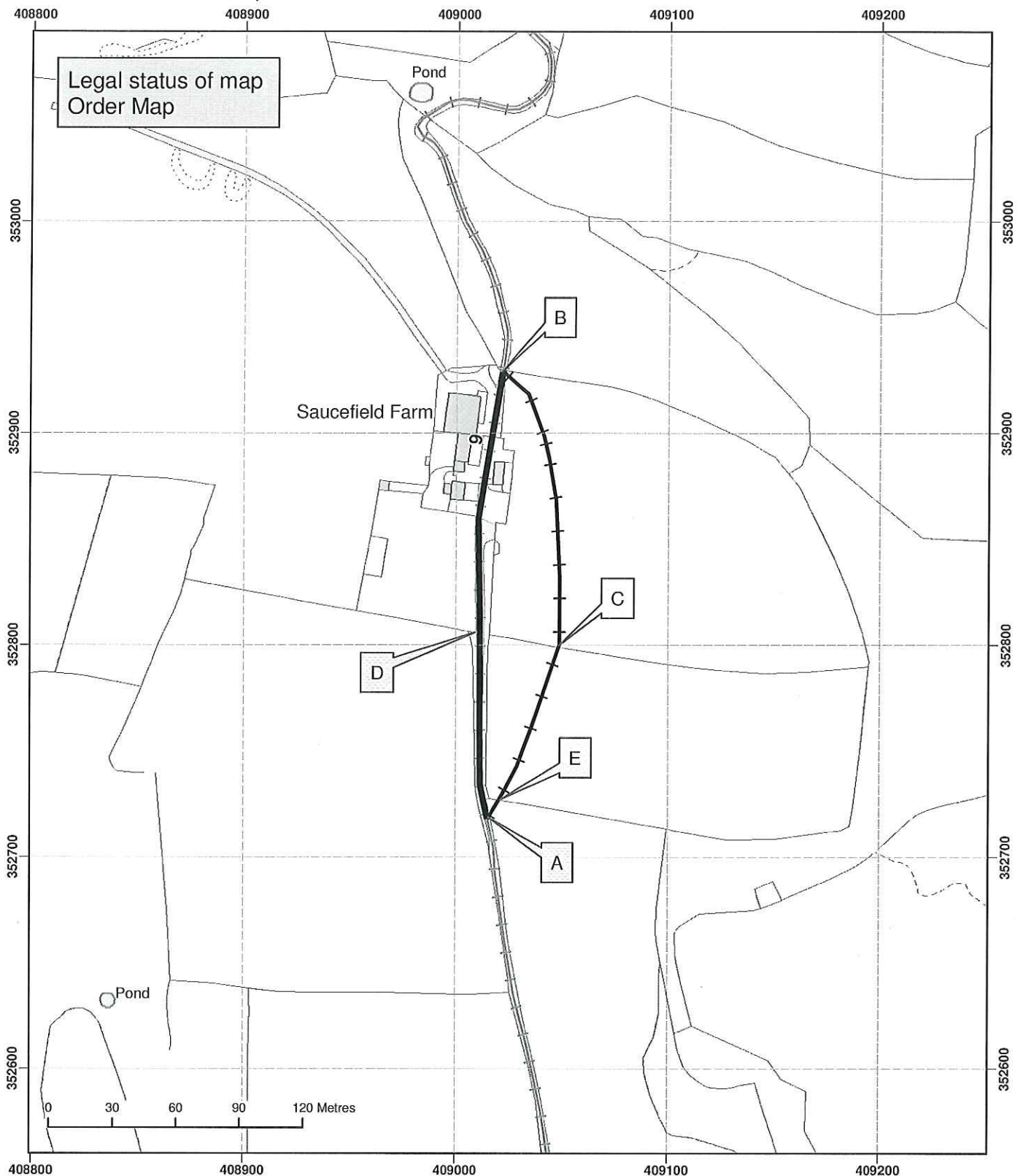
The new route shall have a prescribed width of 2 metres between point A-E-C-B.

PART 3

LIMITATIONS AND CONDITIONS





Bridleway gates in accordance with BS5709: 2006 will be installed at point E (409022 352727) and point C (409048 352799) on the Order plan.


Highways Act 1980, Section 119 &
 Wildlife and Countryside Act 1981, Section 53A(2)
 Diversion of Public Bridleway
 No.9, Grindon Parish.



Map created at the scale of 1:2500
 (facsimiles may vary)

© Crown Copyright and database rights 2015.
 Ordnance Survey 100019422. You are not
 permitted to copy, sub-license, distribute or
 sell any of this data to third parties in any form.
 Use of this data is subject to the terms and conditions
 shown at www.staffordshire.gov.uk/maps.
 Produced by Staffordshire County Council, 07/08/2015.

-  Bridleway to be extinguished (A - D - B).
-  Bridleway to be created (A - E - C - B).
- Rights of Way Unaffected**
-  Bridleway
-  Footpath



PART 4

MODIFICATION OF DEFINITIVE STATEMENT

VARIATION OF PARTICULARS OF PATH

Path No	Type of Path	Path commences at	Path Finishes at	Documents creating or modifying the right of way and other relevant information
9	B.W.	About 150 yards west of Weag's Barn.	Parish boundary at end of County Road south of Saucefield House.	Staffordshire County Council (Public Bridleway No 9 (part) Grindon Parish) Public Path Diversion and Definitive Map and Statement Modification Order 2015.

Given under the Common Seal of Staffordshire County Council on *11th August*..... two thousand and fifteen.

THE COMMON SEAL OF
STAFFORDSHIRE COUNTY COUNCIL
was hereunto affixed in the presence of:



Anthony C. Fennon
.....
Authorised Signatory

[Signature]
.....
Authorised Signatory

Confirmed as an unopposed Order on
the *17th* day of *March*..... Two thousand
and *sixteen*

