

Public Path Extinguishment Order

Highways Act 1980

**Staffordshire County Council
Public Path Extinguishment Order
Public Footpath No. 11, Silverdale Parish**

This Order is made by Staffordshire County Council ("the Authority") under Section 118 of the Highways Act 1980 ("the 1980 Act") because it appears to the Authority that the footpaths described in paragraph 1 of this Order are not needed for public use.

Newcastle Under Lyme Borough Council has been consulted to the making of the Order as required by section 120(2) of the 1980 Act.

BY THIS ORDER

1. The public rights of way over land situate at Silverdale and shown by a bold continuous line on the map contained in this Order and described in Part I of the Schedule to this Order shall be extinguished after 28 days from the date of confirmation of this order.
2. Notwithstanding this Order where immediately before the date upon which the footpath is extinguished there is apparatus under, in, on, along or across it belonging to statutory undertakers for the purpose of carrying on their undertaking, the undertakers shall continue to have the same rights in respect of the apparatus as they then had.

Schedule

Part I

Description of paths to be extinguished


The entire length of Public Footpath No. 11, Silverdale Parish commencing at its junction with Buxton Avenue and Moffatt Way (point A on the Order map, Grid Ref: SJ810466) and running in a generally easterly direction for approximately 115 metres along Buxton Avenue, to a point approximately 93 metres north of St. Luke's C. of E. Primary School (point B on the Order map, Grid Ref: SJ811467) then proceeding in a generally north-easterly direction for approximately 78 metres through properties 16 and 18 Buxton Avenue and the garden of Park House, Scot Hay Road, exiting at a point opposite Public Footpath No. 10, Silverdale Parish, point C on the Order map, Grid Ref: SJ812467.

Given under the Common Seal of the Staffordshire County Council.

**THE COMMON SEAL OF THE
STAFFORDSHIRE COUNTY COUNCIL**
was hereunto affixed in the presence of:-


1 March 2011

11/122



Authorised Signatory

Confirmed as an unopposed Order on
the...4...day of...September...Two thousand
and...15...



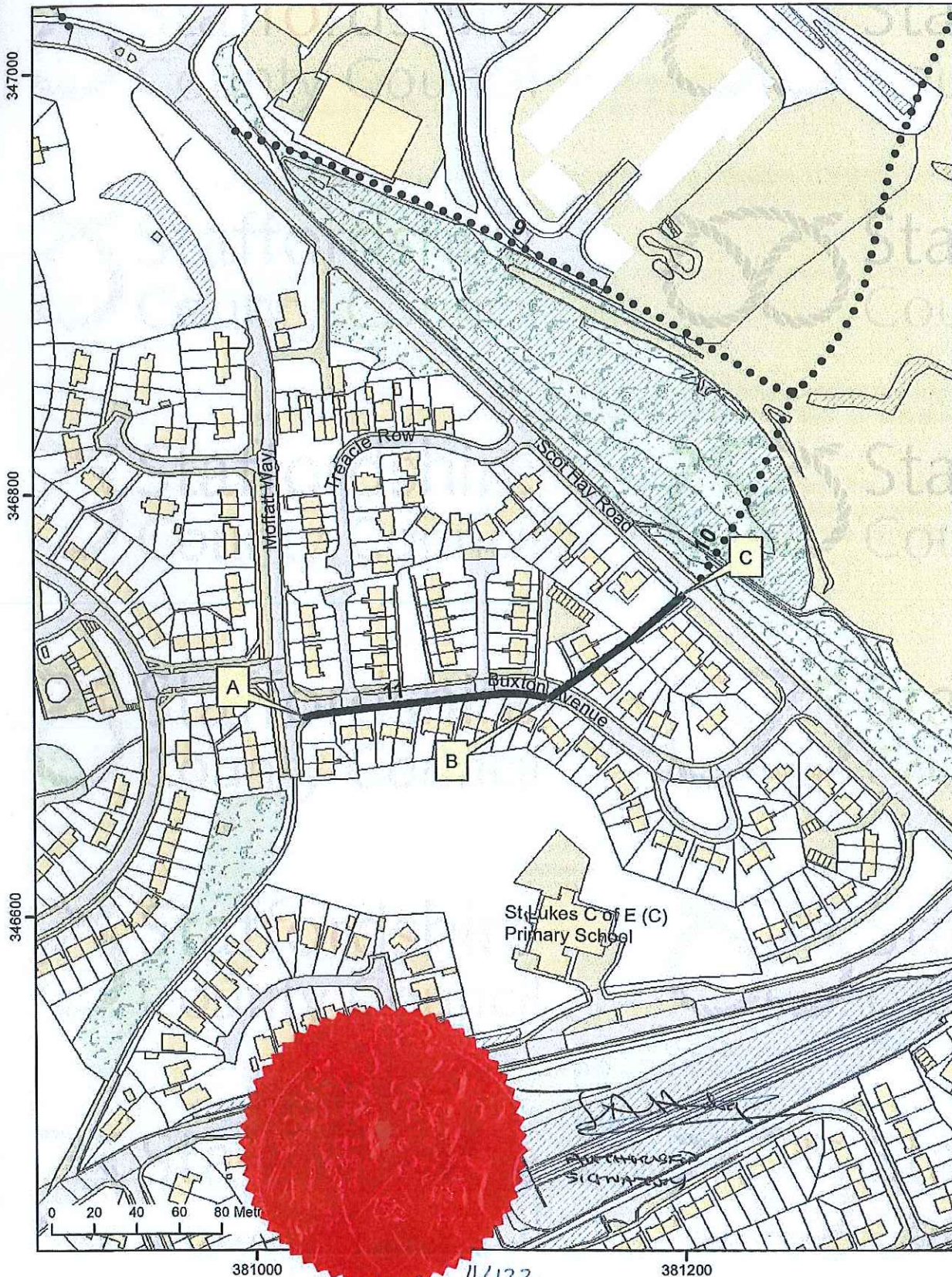
Authorised Signatory





Highways Act 1980, Section 118
Proposed Extinguishment of Public
Footpath No. 11 Silverdale Parish



Development Services Directorate
Environment & Countryside Unit
Rights of Way Section
Ref: CW/SB Date: 13/07/09



This product includes map data licensed from Ordnance Survey with the permission of the Controller of Her Majesty's Stationery Office © Crown copyright and/or database right 2010 All rights reserved Licence Number 100019422.

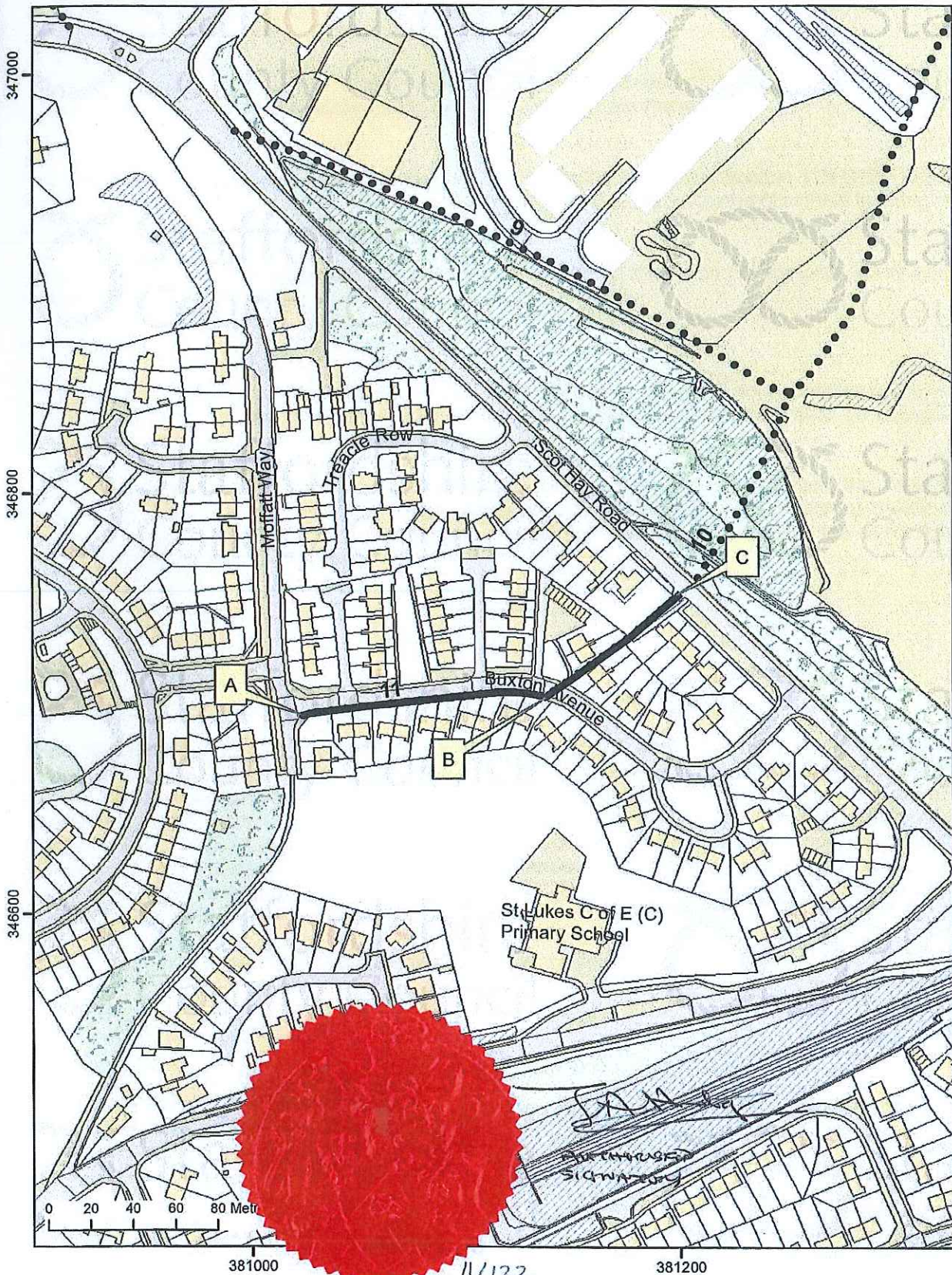
-  Path to be deleted
-  Rights of Way Unaffected

This Rights of Way information is to be used only as a guide. The information is not a legal document. For all other purposes you should consult the Definitive Map of Public Rights of Way. The information is for the sole use of the intended recipient for the specified purpose. It is not provided for redistribution to third parties, any production of unauthorised copies is a breach of copyright.

Highways Act 1980, Section 118
 Proposed Extinguishment of Public
 Footpath No. 11 Silverdale Parish



Development Services Directorate
 Environment & Countryside Unit
 Rights of Way Section
 Ref: CW/SB Date: 13/07/09



This product includes map data licensed from Ordnance Survey with the permission of the Controller of Her Majesty's Stationery Office © Crown copyright and/or database right 2010 All rights reserved Licence Number 100019422.

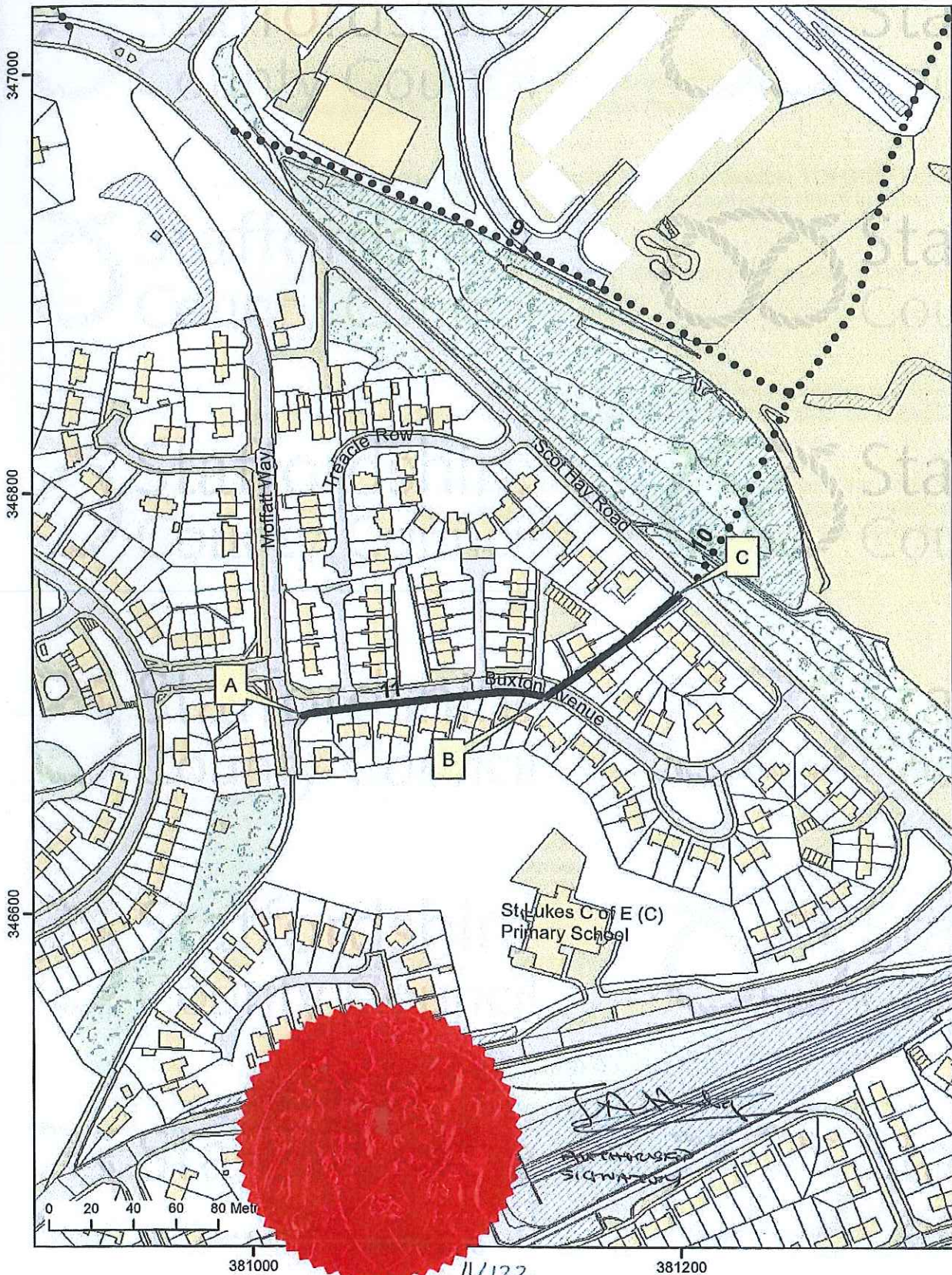
- Path to be deleted
- Rights of Way Unaffected

This Rights of Way information is to be used only as a guide. The information is not a legal document. For all other purposes you should consult the Definitive Map of Public Rights of Way. The information is for the sole use of the intended recipient for the specified purpose. It is not provided for redistribution to third parties, any production of unauthorised copies is a breach of copyright.



Highways Act 1980, Section 118
 Proposed Extinguishment of Public
 Footpath No. 11 Silverdale Parish



Development Services Directorate
 Environment & Countryside Unit
 Rights of Way Section
 Ref: CW/SB Date: 13/07/09



This product includes map data licensed from Ordnance Survey with the permission of the Controller of Her Majesty's Stationery Office © Crown copyright and/or database right 2010 All rights reserved Licence Number 100019422.

-  Path to be deleted
-  Rights of Way Unaffected

This Rights of Way information is to be used only as a guide. The information is not a legal document. For all other purposes you should consult the Definitive Map of Public Rights of Way. The information is for the sole use of the intended recipient for the specified purpose. It is not provided for redistribution to third parties, any production of unauthorised copies is a breach of copyright.