

PUBLIC PATH DIVERSION ORDER**TOWN AND COUNTRY PLANNING ACT 1990, SECTIONS 257 AND 261****STAFFORDSHIRE COUNTY COUNCIL****(PUBLIC FOOTPATH NO.18 SILVERDALE PARISH)
PUBLIC PATH DIVERSION ORDER 2015**

This Order is made by Staffordshire County Council under Sections 257 and 261 of the Town and Country Planning Act 1990 because it is satisfied that it is necessary to temporarily divert the footpath to which this Order relates in order to enable development to be carried out (N.05/20/214/M) namely the extraction of clay at Knutton Quarry until 2043.

BY THIS ORDER

1. The footpath over the land situate at Silverdale Parish and shown by a bold black continuous line on the attached map and described in Part 1 of the Schedule to this Order ("the Schedule") shall be stopped up for a period not exceeding 31 December 2043.
2. There shall be created to the reasonable satisfaction of the Staffordshire County Council an alternative highway for use as a replacement for the said footpath as provided in Part 2 of the Schedule and shown by bold black dashes on the attached map.
3. The diversion of the footpath shall have effect on the date on which the Staffordshire County Council certify that the terms of Article 2 have been complied with.
4. The following works shall be carried out in relation to the highway described in Part 2 of the Schedule:
 - i) The provision of a constructed footpath to a width of not less than 1.8 metres with the path surface to be thoroughly compacted to provide a firm, even, free draining surface.
 - ii) The provision of signposts at point A on the Order plan (382289 346686) and point F on the Order plan (381990 347037) and waymarks along the route to be provided by the County Council and maintained by the landowner.
 - iii) The footpath will be kept clear of vegetation and any unlicensed obstructions by the landowner.
 - iv) There are no other limitations or conditions associated with the new path.
5. The landowner is required to pay for the cost of carrying out the said works.
6. By no later than 31st December 2043 the definitive footpath will be restored onto its present route to a condition not substantially less convenient to the public. This will include a path width of 2 metres.

7. Where immediately before the date on which the footpath is diverted there is apparatus under, in, on along or across it, belonging to statutory undertakers for the purposes of carrying on their undertaking, the undertakers shall continue to have the same rights in respect of the apparatus as they then had.

SCHEDULE

PART 1

DESCRIPTION OF SITE OF EXISTING PATH OR WAY

That length of Public Footpath No. 18 Silverdale Parish running from its junction with Public Footpath No 19 Silverdale at point A on the Order plan (382289 346686) and running in a generally northerly direction for approximately 548 metres to its junction with Blackbank Road at point B on the Order plan (382449 347163).

PART 2

DESCRIPTION OF SITE OF ALTERNATIVE PATH OR WAY

A new length of Public Footpath No 18 Silverdale Parish running from its junction with Public Footpath No 19 Silverdale at point A on the Order plan (382289 346686) and heading in a generally westerly direction for approximately 78 metres to point C on the Order plan before heading in a generally northerly direction for approximately 96 metres to point D on the Order plan (382231 346813) then heading in a generally westerly direction for approximately 195 metres to point E on the Order plan (382060 346840) then heading in a generally north north-westerly direction for approximately 200 metres to its junction with Public Footpath no 14 Silverdale Parish at point F on the Order plan (381988 347035).

The new route shall have a prescribed width of 1.8 metres between points A-C-D-E-F.

PART 3

LIMITATIONS AND CONDITIONS

There are no limitations or conditions associated with this Order.

Given under the Common Seal of the Staffordshire county Council on
...*28th Day of May*..... Two thousand and fifteen.

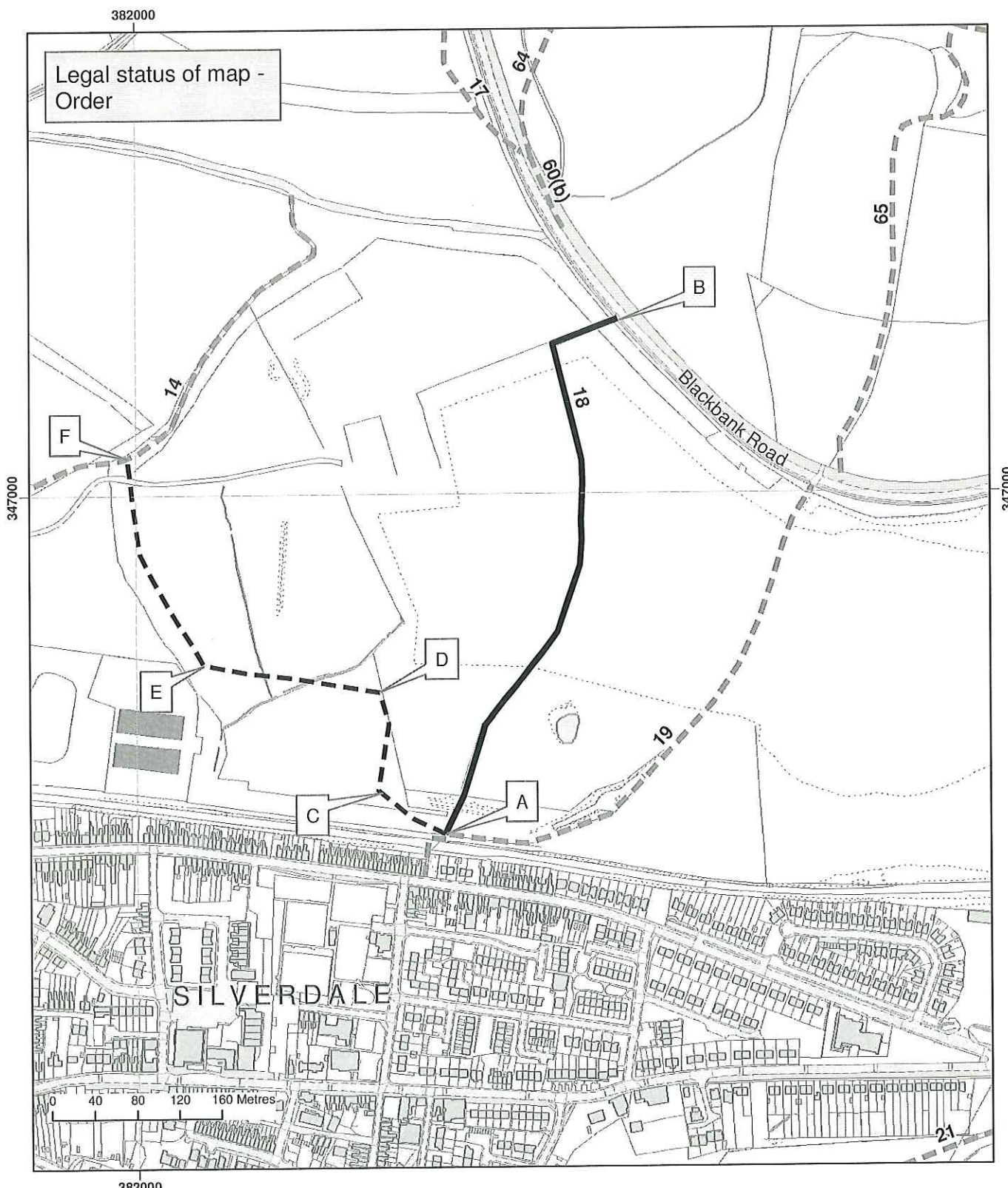
THE COMMON SEAL OF
STAFFORDSHIRE COUNTY COUNCIL
was hereunto affixed in the presence of:

P. Evans
.....
Authorised Signatory





Confirmed as an unopposed Order on
the *25th* day of *August*..... Two thousand
and *fifteen*

JRL
.....
Authorised Signatory



Map created at the scale of 1:5,000
 (facsimiles may vary)

-  Path to be extinguished (A - B)
-  Path to be created (A - C - D - E - F)

Rights of Way Unaffected
 Footpaths

(C) Crown Copyright and database rights 2015.
 Ordnance Survey 100019422. You are not permitted to copy, sub-license, distribute or sell any of this data to third parties in any form. Use of this data is subject to the terms and conditions shown at www.staffordshire.gov.uk/maps.
 Produced by Staffordshire County Council, 22/04/2015.

