

1312/943
16/032

**PUBLIC PATH DIVERSION AND DEFINITIVE MAP AND STATEMENT
MODIFICATION ORDER**

HIGHWAYS ACT 1980

WILDLIFE & COUNTRYSIDE ACT 1981

STAFFORDSHIRE COUNTY COUNCIL

**(PUBLIC FOOTPATH NO'S 23 (PART), 24 (PART) AND 26 (PART)
SALT AND ENSON PARISH)**

**PUBLIC PATH DIVERSION AND DEFINITIVE MAP AND STATEMENT
MODIFICATION ORDER 2015**

This Order is made by Staffordshire County Council ("the authority") under Section 119 of the Highways Act 1980 ("the 1980 Act") because it appears to the authority that in the interests of the owner of the land crossed by the footpaths described in paragraph 1 of this order, it is expedient that the lines of the paths should be diverted.

This Order is also made under Section 53A(2) of the Wildlife & Countryside Act 1981 ("the 1981 Act") because it appears to the authority that the Definitive Map and Statement for the Borough of Stafford require modification in consequence of the occurrence of an event specified in Section 53(3)(a)(i) of the 1981 Act, namely the diversion (as authorised by this Order) of a highway shown or required to be shown in the Map and Statement.

The landowner has agreed to defray any expenses which are incurred in bringing the new site of the paths into a fit condition for use by the public.

Stafford Borough Council have been consulted as to the making of the Order as required by Section 120(2) of the 1980 Act.

BY THIS ORDER

1. The public rights of way over the land situate at Salt and Enson and shown by bold continuous lines on the map contained in this Order and described in Part 1 of the Schedule to this Order shall be stopped up after 28 days from the date of confirmation of this Order, and thereupon the Definitive Map for the Borough of Stafford shall be modified by deleting from it those public rights of way.
2. There shall, at the end of 28 days from the date of confirmation of this Order, be public footpaths over the land situate at Salt and Enson described in Part 2 of the Schedule and shown by bold broken lines on the map contained in this Order and thereupon the Definitive Map for the Borough of Stafford shall be modified by adding those paths to it.
3. The Definitive Statement for the Borough of Stafford shall be modified as described in Part 4 of the Schedule to this Order.

1312

4. The rights conferred on the public under this Order shall be subject to the Limitations and Conditions set out in Part 3 of the Schedule.

SCHEDULE

PART 1

DESCRIPTION OF SITE OF EXISTING PATH OR WAY

That length of Public Footpath No 23 Salt and Enson Parish which runs from approximately 28 metres east of its junction with Public Footpath No 24 Salt and Enson at point A on the Order plan (395668 327719) in a generally east south-easterly direction for approximately 237 metres to point B on the Order plan (395888 327641) before heading in a generally north north-easterly direction for approximately 65 metres to point C on the Order plan (395915 327702).

That length of Public Footpath No 24 Salt and Enson Parish which runs from its junction with Public Footpath No 26 Salt and Enson at point G on the Order plan (395636 327723) in a generally southerly direction for approximately 370 metres to point H on the Order plan (395629 327345).

That length of Public Footpath No 26 Salt and Enson Parish which runs from a point approximately 27 metres east of Public Footpath No 24 Salt and Enson Parish at point D on the Order plan (395652 327634) in a generally south-easterly direction for approximately 310 metres to point E on the Order plan (395850 327393).

PART 2

DESCRIPTION OF SITE OF NEW PATH OR WAY

A new length of Public Footpath No 23 Salt and Enson Parish running from approximately 28 metres east of its junction with Public Footpath No 24 Salt and Enson at point A on the Order plan (395668 327719) in a generally easterly direction for approximately 250 metres to point C on the Order plan (395915 327702).

A new length of Public Footpath No 24 Salt and Enson Parish running from approximately 27 metres east of Public Footpath No 24 Salt and Enson Parish at point D on the Order plan (395652 327634) in a generally southerly direction for approximately 265 metres to point I on the Order plan (395694 327372) before heading in a generally west south-westerly direction for approximately 71 metres to point H on the Order plan (395629 327345).

A new length of Public Footpath No 26 Salt and Enson Parish running from its junction with the newly diverted route of Public Footpath No 24 Salt and Enson Parish at point F on the Order plan (395691 327394) in a generally easterly direction for approximately 165 metres to a new kissing gate at point E on the Order plan (395850 327393).

The new routes shall all have prescribed widths of 2 metres.

PART 3

LIMITATIONS AND CONDITIONS

A pedestrian kissing gate in accordance with BS5709:2006 will be installed at point E on the Order plan (395850 327393).

PART 4

MODIFICATION OF DEFINITIVE STATEMENT

VARIATION OF PARTICULARS OF PATH

Path No.	Type of Path	Path commences at	Path finishes at	Documents creating or modifying the right of way and other relevant information
23	F.P.	County road, Salt, E. of road leading to Salt Bridge	F.P. 24, S. of the former railway line	Staffordshire County Council (Public Footpath No's 23 (Part), 24 (Part) and 26 (Part) Salt and Enson Parish) Public Path Diversion and Definitive Map and Statement Modification Order 2015
24	F.P.	County road, Salt, about 200 yds E. of junction of Salt Road and Treatfield Lane	B.P. 12, by Brick-kiln Covert (about 200 yds from E. corner)	Staffordshire County Council (Public Footpath No's 23 (Part), 24 (Part) and 26 (Part) Salt and Enson Parish) Public Path Diversion and Definitive Map and Statement Modification Order 2015
26	F.P.	B.P. 12, about 100 yds from Stafford-Uttoxeter Road	F.P. 24, S. of railway line Jct with Public Footpath No 24 Salt and Enson at grid reference 395691 327396	Staffordshire County Council (Public Footpath No's 23 (Part), 24 (Part) and 26 (Part) Salt and Enson Parish) Public Path Diversion and Definitive Map and Statement Modification Order 2015

Given under the Common Seal of the Staffordshire county Council on

..... 24 NOVEMBER Two thousand and fifteen

15/943
15/943

**THE COMMON SEAL OF
STAFFORDSHIRE COUNTY COUNCIL**
was hereunto affixed in the presence of:



[Handwritten signature]

.....
Authorised Signatory

[Handwritten signature]

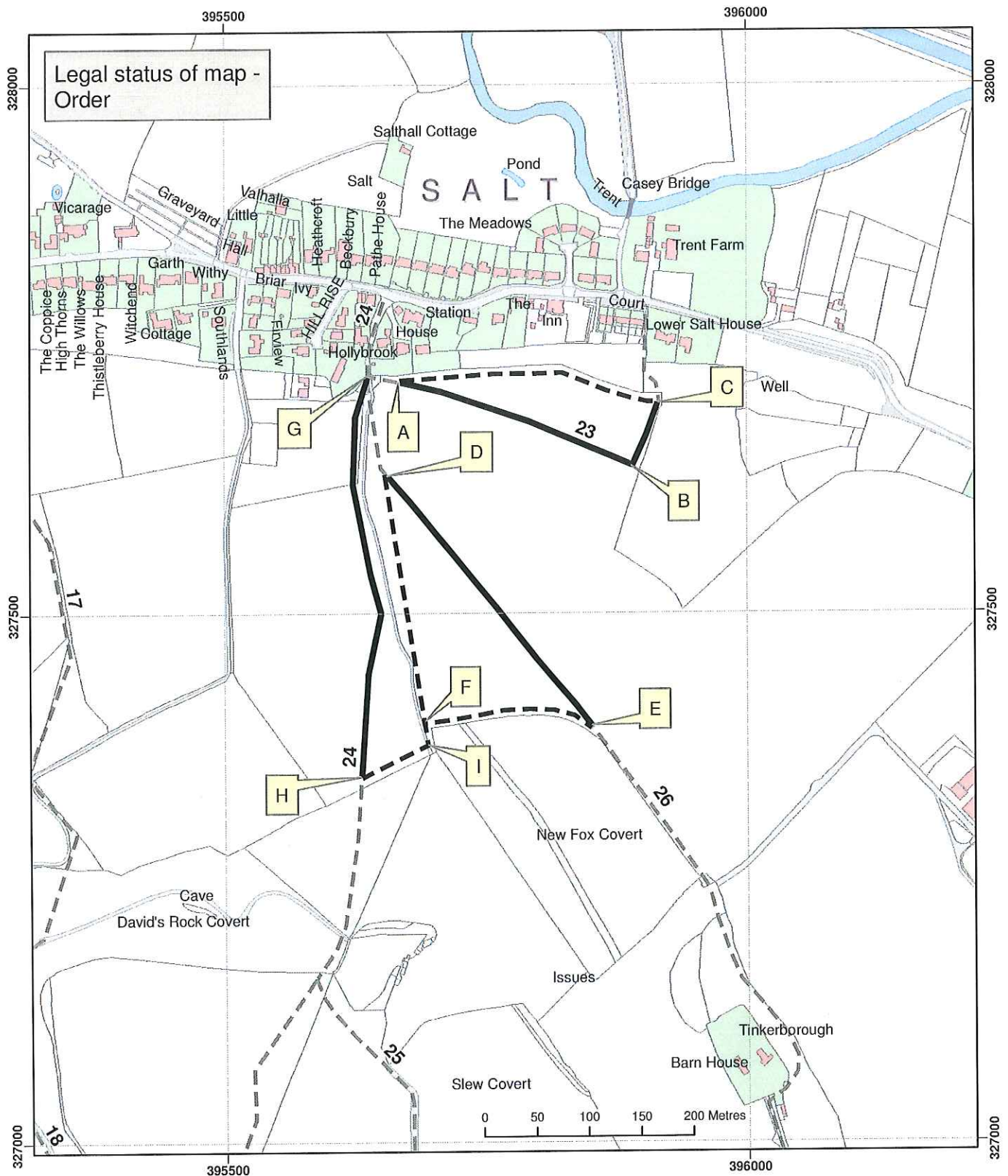
.....
Authorised Signatory

Confirmed as an unopposed Order on
the 26.....day of JANUARY... Two thousand
and 16.....

16/032
16/032







Highways Act 1980, Section 119.
 Diversion of parts of
 Public Footpath's No's. 23, 24 and 26
 Salt and Enson Parish.



Legal status of map -
 Order

Map created at the scale of 1:5000
 (facsimiles may vary)

(C) Crown Copyright and database rights 2015.
 Ordnance Survey 100019422. You are not
 permitted to copy, sub-license, distribute or
 sell any of this data to third parties in any form.
 Use of this data is subject to the terms and conditions
 shown at www.staffordshire.gov.uk/maps.
 Produced by Staffordshire County Council, 06/03/2015.

-  Path to be extinguished
-  Path to be created
-  Rights of Way Unaffected
-  Footpath