

**PUBLIC FOOTPATH DIVERSION AND DEFINITIVE MAP AND STATEMENT
MODIFICATION ORDER**

HIGHWAYS ACT 1980

WILDLIFE & COUNTRYSIDE ACT 1981

STAFFORDSHIRE COUNTY COUNCIL

**(PUBLIC FOOTPATH NO. 18 SILVERDALE IN BOROUGH OF NEWCASTLE-
UNDER-LYME)**

**PUBLIC PATH DIVERSION AND DEFINITIVE MAP AND STATEMENT
MODIFICATION ORDER 2015**

This Order is made by Staffordshire County Council ("the authority" under Section 119 of the Highways Act 1980 ("the 1980 Act") because it appears to the authority that in the interests of the owner the land crossed by the footpath described in paragraph 1 of this order, it is expedient that the line of the path should be diverted.

This Order is also made under Section 53A(2) of the Wildlife & Countryside Act 1981 ("the 1981 Act") because it appears to the authority that the Definitive Map and Statement for the Borough of Newcastle-under-Lyme require modification in consequence of the occurrence of an event specified in Section 53A(a)(i) of the 1981 Act, namely the diversion (as authorised by this Order) of a highway shown or required to be shown in the Map and Statement.

The developer Ibstocks Group Limited has agreed to defray any expenses which are incurred in bringing the site of the path into a fit condition for use by the public.

Newcastle-under-Lyme Borough Council have been consulted and have consented to the making of the Order as required by Section 120(2) of the 1980 Act.

BY THIS ORDER

1. The public rights of way over the land at Silverdale in Newcastle-under-Lyme Borough, shown by a bold continuous black line on the attached map and described in part 1 of the Schedule to this Order after 28 days from the date of confirmation of this Order, and thereupon the Definitive Map for the Borough of Newcastle-under-Lyme shall be modified by deleting from it those public rights of way.
2. There shall, at the end of 28 days from the date of confirmation of this Order, be public footpaths over the land situate at Silverdale in the Borough of Newcastle-under-Lyme as provided in Part 2 of the Schedule and shown by bold black broken lines on the attached map and thereupon the Definitive Map for the Borough of Newcastle-under-Lyme shall be modified by adding those paths to it.
3. The Definitive Statement for the Borough of Newcastle-under-Lyme shall be modified as described in Part 4 of the Schedule to this Order.

4. The rights conferred on the public under this Order shall be subject to the Limitations and Conditions set out in Part 3 of the Schedule.

SCHEDULE

PART 1

DESCRIPTION OF SITE OF EXISTING PATH

Parish – Silverdale

NGR - SJ822466

Commencement Grid Ref: – 382270-346645

Terminus Grid Ref: – 382290-346684

Width – 2 metres from points A - B - C

A Public Footpath known as Footpath no. 18, Silverdale Parish commencing (point A on the attached plan) on the north side of Church Street, Silverdale, approximately 19 metres east of the junction of Crown Street and Church Street and running in a generally northerly direction for approximately 35 metres then in a generally easterly direction for approximately 13 metres then in a generally northerly direction for approximately 5 metres then turning easterly to its terminus at the junction of public footpath nos.19 and 18 Silverdale Parish (point C on the attached plan).

PART 2

DESCRIPTION OF SITE OF NEW PATH

Parish – Silverdale

NGR - SJ822466

Commencement Grid Ref: – 382276-346667

Terminus Grid Ref: – 382290-346684

Width – from D - E 4.5 metres

from E – C 3 metres

A Public Footpath commencing (point D on the attached plan) on the north side of Church Street, Silverdale, approximately 22 metres east of the junction of Crown Street and Church Street and running in a generally northerly direction for approximately 23 metres then in a generally north-easterly direction for approximately 17 metres then in a generally northerly direction for approximately 6 metres to its terminus at the junction of public footpath nos.18 and 19 Silverdale Parish (point C on the attached plan).

PART 3
MODIFICATION OF DEFINITIVE STATEMENT
VARIATION OF PARTICULARS OF PATH

Path No.	Type of Path	Path commences at	Path finishes at	Documents creating or modifying the right of way and other relevant information
19-18	P.F	F.P. 19 to North side of Railway north side of Church Street, Silverdale, approx. 22 metres east of the junction of Crown Street and Church Street	Black Bank Road to the N.E.	(PUBLIC FOOTPATH NO. 18 SILVERDALE IN BOROUGH OF NEWCASTLE-UNDER-LYME) PUBLIC PATH DIVERSION AND DEFINITIVE MAP AND STATEMENT MODIFICATION ORDER 2015

Given under the Common Seal of the Staffordshire County Council on
6 August
 Two Thousand and Fifteen

THE COMMON SEAL of
 STAFFORDSHIRE COUNTY COUNCIL

was hereunto affixed to this Deed in the presence

of:- *Anthony C. Farmer*,

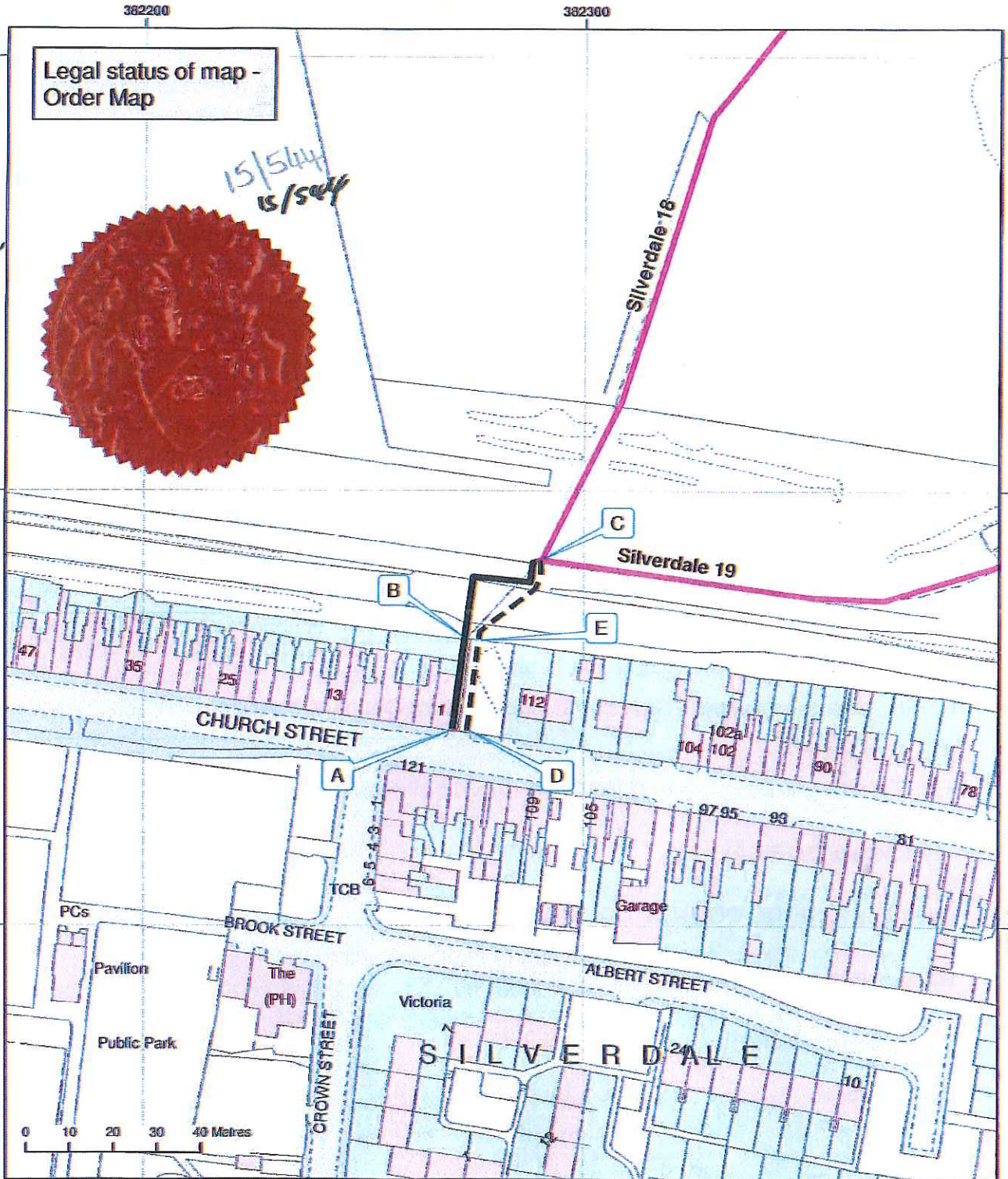
[Signature]

Authorised Signatory






Confirmed as an unopposed Order on
 the *14*... day of *October*... Two
 thousand and *15*...

Highways Act 1980, Section 119 &
 Wildlife and Countryside Act 1981, Section 53A(2)
 Diversion of Public Footpath
 No. 19 Silverdale Parish.



Map created at the scale of 1:1250
 (facsimiles may vary)

© Crown Copyright and database rights 2015.
 Ordnance Survey 100019422. You are not
 permitted to copy, sub-license, distribute or
 sell any of this data to third parties in any form.
 Use of this data is subject to the terms and conditions
 shown at www.staffordshire.gov.uk/maps.
 Produced by Staffordshire County Council, 23/07/2015.

-  Path to be extinguished (A - B - C).
-  Path to be created (D - E - C).
- Rights of Way Unaffected**
-  Footpath