

1340

**PUBLIC PATH DIVERSION AND DEFINITIVE MAP AND STATEMENT MODIFICATION  
ORDER**

**HIGHWAYS ACT 1980**

**WILDLIFE & COUNTRYSIDE ACT 1981**

**STAFFORDSHIRE COUNTY COUNCIL**

**PUBLIC FOOTPATH NO.0.1368/0.1370 (PART) ELLENHALL PARISH  
PUBLIC PATH DIVERSION AND DEFINITIVE MAP AND  
STATEMENT MODIFICATION ORDER 2016**

This order is made by Staffordshire County Council ("the authority") under Section 119 of the Highways Act 1980 ("the 1980 Act") because it appears to the authority that in the interests of the owners of the land crossed by the footpath as described in paragraph 1 of this Order, it is expedient that the line of the path should be diverted.

This Order is also made under Section 53A (2) of the Wildlife & Countryside Act 1981 (the 1981 Act") because it appears to the authority that the Definitive Map and Statement for the Borough of Stafford require modification in consequence of the occurrence of an event specified in Section 53(3) (a) (i) of the 1981 Act, namely the diversion (as authorised by this Order) of highways shown or required to be shown in the Map and Statement.

The landowner has agreed to defray any expenses which are incurred in bringing the new site of the path into a fit condition for use by the public.

Stafford Borough Council has been consulted as to the making of the Order as required by Section 120(2) of the 1980 Act.

**BY THIS ORDER**

1. The public right of way over the land situate at Ellenhall and shown by a bold continuous line on the map contained in this Order and described in part 1 of the Schedule to this Order shall be stopped up after 28 days from the date of confirmation of this Order, and thereupon the Definitive Map for the Borough of Stafford shall be modified by deleting from it those public rights of way.
2. There shall, at the end of 28 days from the date of confirmation of this Order, be a public footpath over the land situate at Ellenhall described in part 2 of the Schedule and shown by a bold broken line on the map contained in this Order and thereupon the Definitive Map for the Borough of Stafford shall be modified by adding that path to it.
3. The Definitive Statement for the Borough of Stafford shall be modified as described in part 4 of the Schedule to this Order.
4. The rights conferred on the public under this Order shall be subject to the Limitations and Conditions set out in Part 3 of the Schedule.

1340

## **SCHEDULE**

### **PART 1**

#### **DESCRIPTION OF SITE OF EXISTING PATH OR WAY**

That length of Public Footpath No.0.1368/0.1370 Ellenhall Parish commencing from Ellenhall Lane at point A on the order plan 384152, 326171 and continuing in a generally south-easterly direction for approximately 94 metres passing through an Agricultural/Civil Engineers storage yard south-west of Ellenhall Farm to point C on the order plan grid 384202. 326093.

### **PART 2**

#### **DESCRIPTION OF SITE OF NEW PATH OR WAY**

A new length of Public Footpath No.0.1368/0.1370 Ellenhall Parish which commences at Ellenhall Lane at point B on the Order plan 384136, 326155 and continues in a generally south-easterly direction for approximately 92 metres over a flat grassy field alongside a fence line south-west of Ellenhall Farm to point C on the Order plan 384202, 326093 .

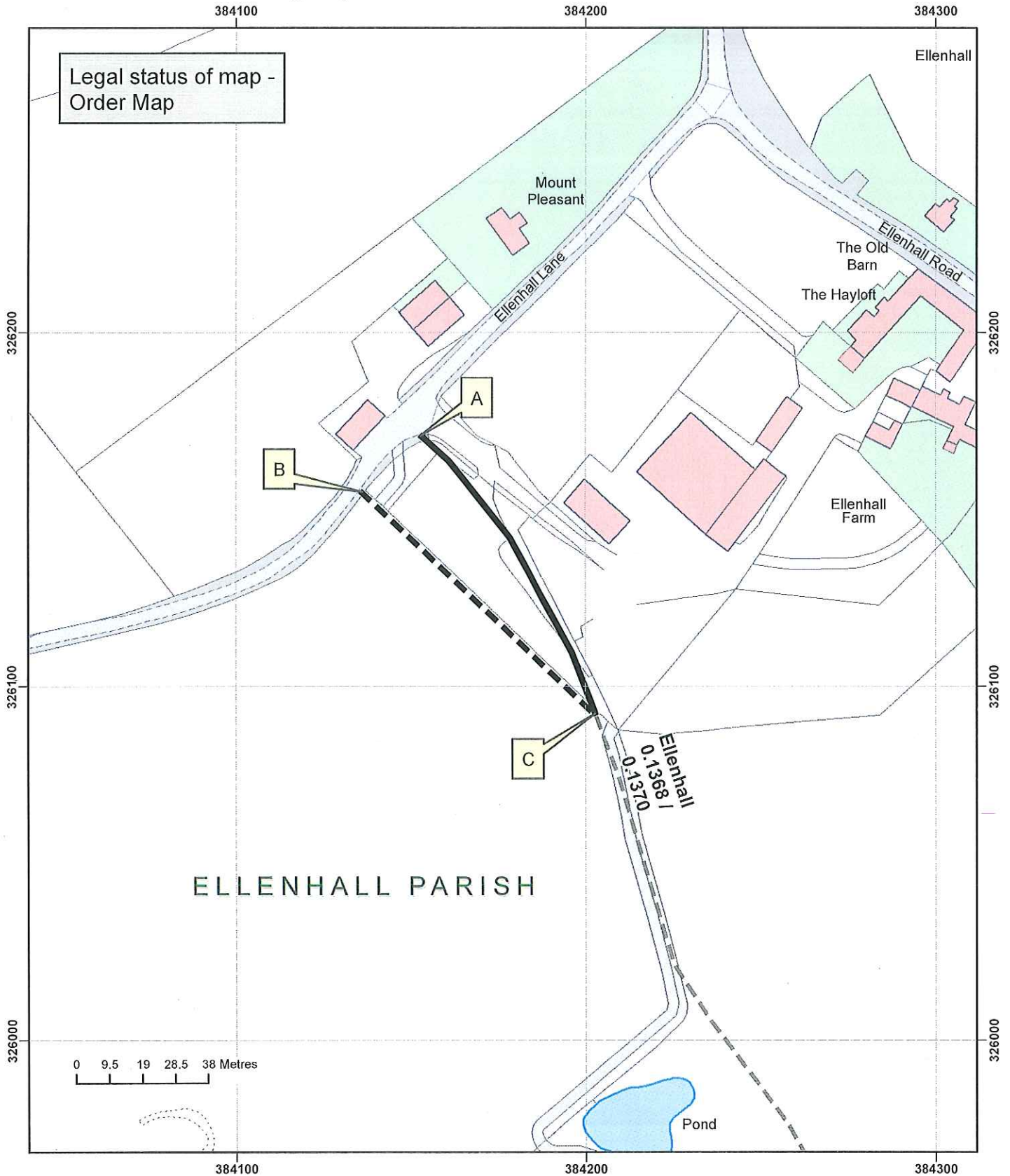
The new route of Public Footpath No.0.1368/0.1370 Ellenhall Parish shall have a prescribed width of 1.8 metres between point B on the Order plan 384136, 326155 and point C on the Order plan 384202, 326093 other than when passing through a pedestrian kissing gate at point B on the Order plan 384136, 326155.

### **PART 3**



#### **LIMITATIONS AND CONDITIONS**

A pedestrian kissing gate in accordance with BS5709: 2006 will be installed on the new route of Public Footpath No.0.1368/0.1370 Ellenhall Parish at point B on the Order plan 384136, 326155.

Diversion of Public Footpath  
No. 0.1368/0.1370 (part) Ellenhall Parish.



Map created at the scale of 1:1500  
(facsimiles may vary)

-  Path to be extinguished (A - C).
-  Path to be created (B - C).

Rights of Way Unaffected

-  Footpath



PART 4

MODIFICATION OF DEFINITIVE STATEMENT

VARIATION OF PARTICULARS OF PATH


County District: Stafford

Parish: Ellenhall

Path No	Type of Path	Path commences at	Path finishes at	Documents creating or modifying the right of way and other relevant information
0.1368/0.1370	F.P.	Road W of Ellenhall Village Ellenhall Lane, north west of Ellenhall Farm at grid reference 384136, 326093	Road B.5405 about 150 yds W. of parish boundary	Staffordshire County Council Public Footpath No.0.1368/0.1370 (part) Ellenhall Parish. Public Path Diversion and Definitive Map and Statement Modification Order 2016.

Given under the Common Seal of Staffordshire County Council on 12<sup>th</sup> July .....  
Two thousand and Sixteen.

THE COMMON SEAL OF  
STAFFORDSHIRE COUNTY COUNCIL  
was hereunto affixed in the presence of:



[Signature]  
.....  
Authorised Signatory

Confirmed as an unopposed Order on  
the 30<sup>th</sup> day of NOVEMBER Two thousand  
and SIXTEEN

[Signature]  
.....  
Authorised Signatory

---