

1329
15/902
16/10/17

**PUBLIC PATH DIVERSION AND DEFINITIVE MAP AND STATEMENT MODIFICATION
ORDER**

HIGHWAYS ACT 1980

WILDLIFE & COUNTRYSIDE ACT 1981

STAFFORDSHIRE COUNTY COUNCIL

**PUBLIC FOOTPATH NO 33 (PART) ABBOTS BROMLEY PARISH
PUBLIC FOOTPATH NO 1 (PART) MAVESYN RIDWARE PARISH
PUBLIC PATH DIVERSION AND DEFINITIVE MAP AND
STATEMENT MODIFICATION ORDER 2015**

This order is made by Staffordshire County Council ("the authority") under Section 119 of the Highways Act 1980 ("the 1980 Act") because it appears to the authority that in the interests of the owners of the land crossed by the footpaths as described in paragraph 1 of this Order, it is expedient that the line of the paths should be diverted.

This Order is also made under Section 53A (2) of the Wildlife & Countryside Act 1981 ("the 1981 Act") because it appears to the authority that the Definitive Map and Statement for the Districts of East Staffordshire and Lichfield require modification in consequence of the occurrence of an event specified in Section 53(3) (a) (i) of the 1981 Act, namely the diversion (as authorised by this Order) of highways shown or required to be shown in the Map and Statement.


The landowner has agreed to defray any expenses which are incurred in bringing the new site of the paths into a fit condition or use by the public.

East Staffordshire Borough and Lichfield District Councils have been consulted as to the making of the Order as required by Section 120(2) of the 1980 Act.

BY THIS ORDER

1. The public rights of way over the land situate at Abbots Bromley and Mavesyn Ridware and shown by bold continuous lines on the map contained in this Order and described in part 1 of the Schedule to this Order shall be stopped up after 28 days from the date of confirmation of this Order, and thereupon the Definitive Map for the Districts of East Staffordshire and Lichfield shall be modified by deleting from it those public rights of way.
2. There shall, at the end of 28 days from the date of confirmation of this Order, be public footpaths over the land situate at Abbots Bromley and Mavesyn Ridware described in part 2 of the Schedule and shown by bold broken lines on the map contained in this Order and thereupon the Definitive Map for the Districts of East Staffordshire and Lichfield shall be modified by adding those paths to it.
3. The Definitive Statement for the Districts of East Staffordshire and Lichfield shall be modified as described in part 4 of the Schedule to this Order.

1329



4. The rights conferred on the public under this Order shall be subject to the Limitations and conditions set out in Part 3 of the Schedule.

SCHEDULE

PART 1

DESCRIPTION OF SITE OF EXISTING PATH OR WAY

That length of Public Footpath No 33 Abbots Bromley Parish running from its junction with Public Footpath No 27 Abbots Bromley Parish at point A on the Order plan (410027 321929) in a generally south westerly direction for approximately 386 metres to its junction with Public Footpath No 34 Abbots Bromley Parish at a footbridge at point C on the Order plan (409719 321723).

That length of Public Footpath No 33 Abbots Bromley Parish running from point D on the Order plan (409650 321582) and continuing in a generally southerly direction for approximately 182 metres to point E on the Order plan (409632 321406) and continuing in a generally south westerly direction for approximately 236 metres to its junction with Public Footpath No 35 Abbots Bromley Parish at point I on the Order plan (409420 321323) and continuing in a generally south westerly direction for approximately 55 metres to a footbridge and the parish boundary at Little Blithe stream at point J on the Order plan (409371 321299).


That length of Public Footpath No1 Mavesyn Ridware Parish running from its junction with the Parish boundary at Little Blithe stream at point J on the Order plan (409371 321299) in a generally south westerly direction for approximately 42 metres to point H on the Order plan (409351 321262).

PART 2

DESCRIPTION OF SITE OF NEW PATH OR WAY

A new length of Public Footpath No 33 Abbots Bromley Parish running from its junction with Public Footpath No 27 Abbots Bromley Parish at point B on the Order plan (410050 321665) in a general west north-westerly direction for approximately 27 metres through a gate at point L on the Order plan (410016 321672) and continuing in a general west north-westerly direction for approximately 96 metres through a gate at point K on the Order plan (409919 321689) and continuing in a general west north westerly direction for approximately 200 metres to its junction with Public Footpath No 34 Abbots Bromley Parish at a footbridge at point C on the Order plan (409719 321723).

A new length of Public Footpath No 33 Abbots Bromley Parish running from point D on the Order plan (409650 321582) in a generally south westerly direction for approximately 360 metres to its junction with Public Footpath No 36 Abbots Bromley Parish at point G on the



~~Revised 7/10/15~~

PART 3

LIMITATIONS AND CONDITIONS

Wicket gates in accordance with BS5709: 2006 will be installed on the new route of Public Footpath No 33 Abbots Bromley Parish at point K (410010 321678) and point L (410016 321672) on the Order plan.

PART 4

MODIFICATION OF DEFINITIVE STATEMENT

VARIATION OF PARTICULARS OF PATH

County District: East Staffordshire
Parish: Abbots Bromley

Path No	Type of Path	Path commences at	Path finishes at	Documents creating or modifying the right of way and other relevant information
33	F.P	Orange Lane, S.W. of Gilleon's Hall Junction with Footpath No 27 Abbots Bromley, approximately 292 metres south of Orange Lane.	Parish boundary (Little Bliithe stream) at the Hurst South of Blythfield Farm	Staffordshire County Council (Public Footpath No 33 (part) Abbots Bromley Parish and Public Footpath No1 (part) Mavesyn Ridware Parish) Public Path Diversion and Definitive Map and Statement Modification Order 2015.

County District: Lichfield
 Parish: Mavesyn Ridware

Path No	Type of Path	Path commences at	Path Finishes at	Documents creating or modifying the right of way and other relevant information
1	FP.	Blithbury Crossroads	Bridge over Little Blithe at The Hurst Farm, Abbots Bromley Parish Parish boundary (Little Blithe stream) south of Blythfields Farm.	Staffordshire County Council (Public Footpath No 33 (part) Abbots Bromley Parish and Public Footpath No1 (part) Mavesyn Ridware Parish) Public Path Diversion and Definitive Map and Statement Modification Order 2015.

.....
 Authorised Signatory

PT Jones

15/15/15

Confirmed as an unopposed Order on the 12th day of July Two thousand and sixteen



Given under the Common Seal of Staffordshire County Council on 3rd November Two thousand and fifteen.

THE COMMON SEAL OF
 STAFFORDSHIRE COUNTY COUNCIL
 was hereunto affixed in the presence of:



PT Jones

.....
 Authorised Signatory

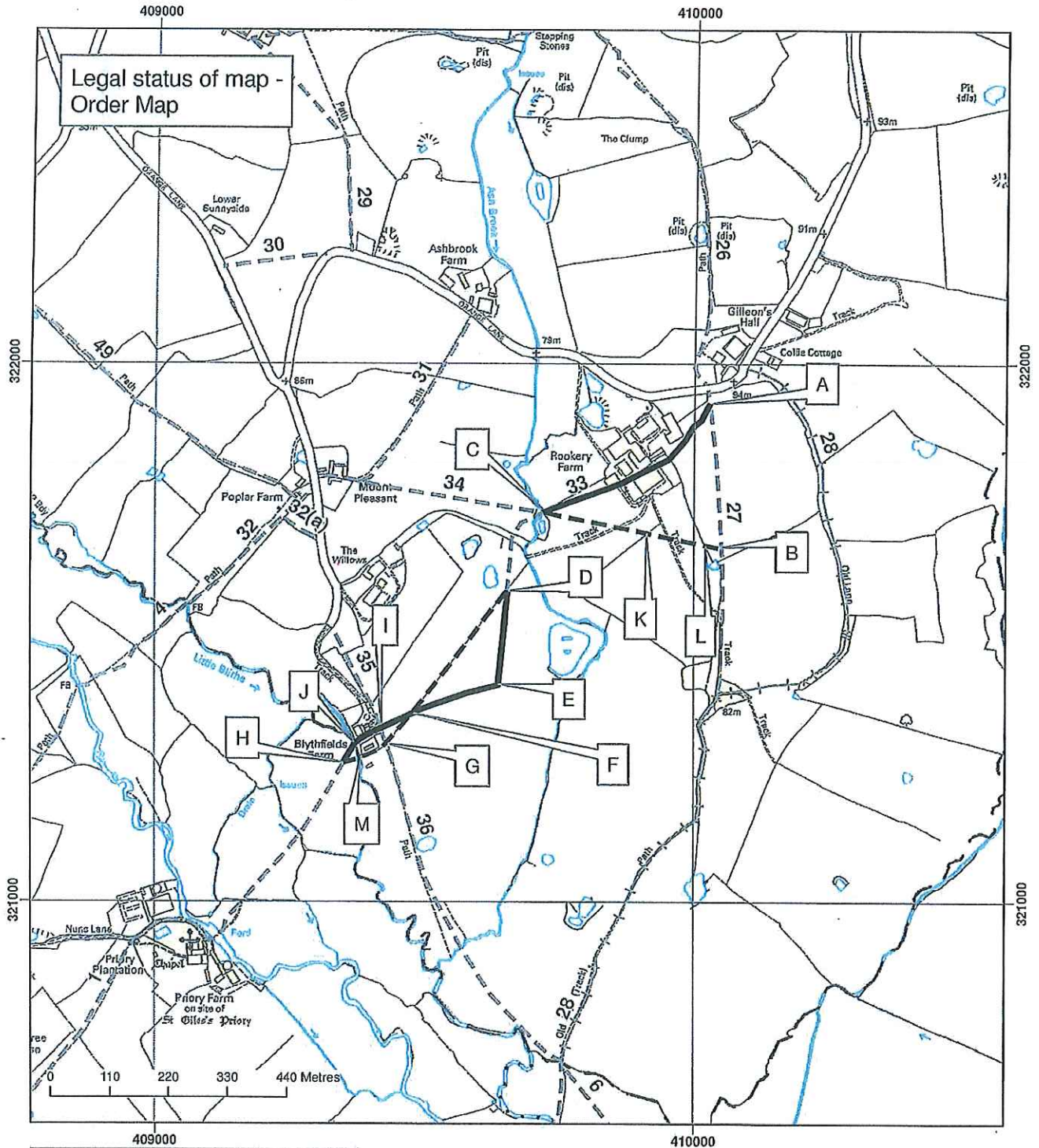
15/11/15



Highways Act 1980, Section 119 &
Wildlife and Countryside Act 1981, Section 53A(2)



**Diversion of Footpath
No. 33 Abbots Bromley Parish and
Footpath no.1 Mavesyn Ridware Parish.**



Map created at the scale of 1:10,000
(facsimiles may vary)

- Path to be extinguished (A - C and D - E - F - I - J and J - H).
- Path to be created (B - L - K - C and D - F - G - M and M - H).

Rights of Way Unaffected

- Footpath
- Bridleway

© Crown Copyright and database rights 2015.
Ordnance Survey 100019422. You are not
permitted to copy, sub-license, distribute or
sell any of this data to third parties in any form.
Use of this data is subject to the terms and conditions
shown at www.staffordshire.gov.uk/maps.
Produced by Staffordshire County Council, 02/09/2015.

