

181449
181620

PUBLIC PATH EXTINGUISHMENT ORDER
HIGHWAYS ACT 1980, SECTION 118
STAFFORDSHIRE COUNTY COUNCIL
(PUBLIC FOOTPATH NO 13 ALTON PARISH)
PUBLIC PATH EXTINGUISHMENT ORDER 2018

This Order is made by Staffordshire County Council ("the authority") under Section 118 of the Highways Act 1980 ("the 1980 Act") because the authority are satisfied that it is expedient that the footpath as described in paragraph 1 of this Order should be extinguished on the grounds that it is no longer needed for public use.

Staffordshire County Council has agreed to defray any expenses which are incurred in the making of this Order.

Staffordshire Moorlands District Council have been consulted as to the making of the Order as required by Section 120(2) of the 1980 Act.

BY THIS ORDER

1. The footpath over the land situate at Alton and shown by a bold black line on the map contained in this Order and described in part 1 of the Schedule to this Order shall be stopped up after 28 days from the date of confirmation of this Order.

SCHEDULE

PART 1

DESCRIPTION OF SITE OF EXISTING PATH OR WAY

That length of Public Footpath No.13 Alton Parish running from its junction with Public Bridleway No 13(a) Alton Parish at point A on the order map (406597 342315) in a generally south-easterly direction for approximately 109 metres to its southern junction with Public Bridleway No 13(a) Alton Parish at point B on the order plan (406660 342230).

PART 2

LIMITATIONS AND CONDITIONS

There are no limitations or conditions associated with the new path.

Given under the Common Seal of the Staffordshire County Council on
.....^{9th} August..... Two thousand and eighteen

**THE COMMON SEAL OF
STAFFORDSHIRE COUNTY COUNCIL**
was hereunto affixed in the presence of:

18/449

[Handwritten signature]
.....

Authorised Signatory



Confirmed as an unopposed Order on
the ...²⁰...day of ...~~NOVEMBER~~... Two thousand
and...~~EIGHTEEN~~

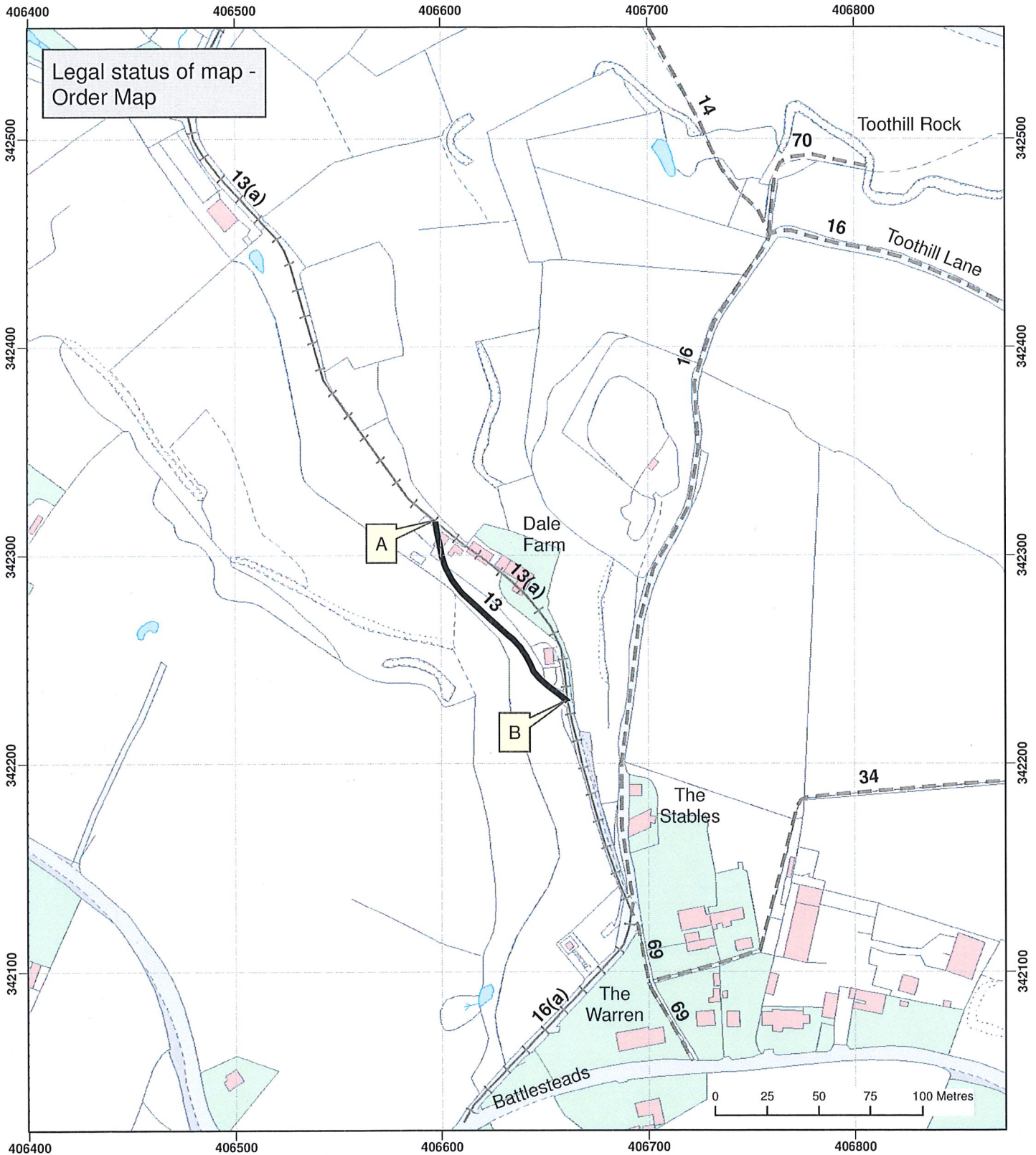
18/620

[Handwritten signature]
.....

Authorised Signatory




Highways Act 1980, Section 118
 Extinguishment of Public
 Footpath No.13 Alton Parish.





Legal status of map -
 Order Map

Map created at the scale of 1:2500
 (facsimiles may vary)

 Path to be extinguished (A - B).

Rights of Way Unaffected

-  Footpath
-  Bridleway

© Crown Copyright and database rights 2018.
 Ordnance Survey 100019422. You are not
 permitted to copy, sub-license, distribute or
 sell any of this data to third parties in any form.
 Use of this data is subject to the terms and conditions
 shown at www.staffordshire.gov.uk/maps.
 Produced by Staffordshire County Council, 3/07/2018.

