

SCHEDULE 2

Regulation 4(3)

Form of Notice of Application

Form CA17

Notice of Landowner Deposits under Section 31(6) of the Highways Act 1980 and Section 15A(1) of the Commons Act 2006

Staffordshire County Council

An application to deposit a map and statement under Section 31(6) of the Highways Act 1980 and deposit a statement under Section 15A(1) of the Commons Act 2006 has been made in relation to the land (or lands) described below and shown **Red** on the accompanying map.

PLEASE NOTE:

This deposit may affect rights over the land described below. Deposits made under Section 31(6) of the Highways Act 1980 may prevent deemed dedication of public rights of way over such land under Section 31(1) of that Act. Deposits made under Section 15A(1) of the Common Act 2006 may affect the ability to register such land as a town or village green under Section 15 of that Act. Please see guidance at: <http://www.defra.gov.uk/rural/protected/greens> for further information.

Description of the land(s) (including full address and postcode):

Chartley Estate, Chartley, Staffordshire ST18 0LA

Name of the parish, ward or district in which the land is situated:

Stowe by Chartley, Fradswell and Kingstone parishes in Stafford Borough.

The deposit was submitted by **David Edward Dunn Johnson** and was received by this authority on **22nd May 2014**.

The authority maintains a register of maps, statements and declarations deposited under Section 31A of the Highways Act 1980 and Section 15B of the Commons Act 2006.

This register can be accessed on-line at www.staffordshire.gov.uk/LOSD or can be inspected free of charge at the address below by prior arrangement:

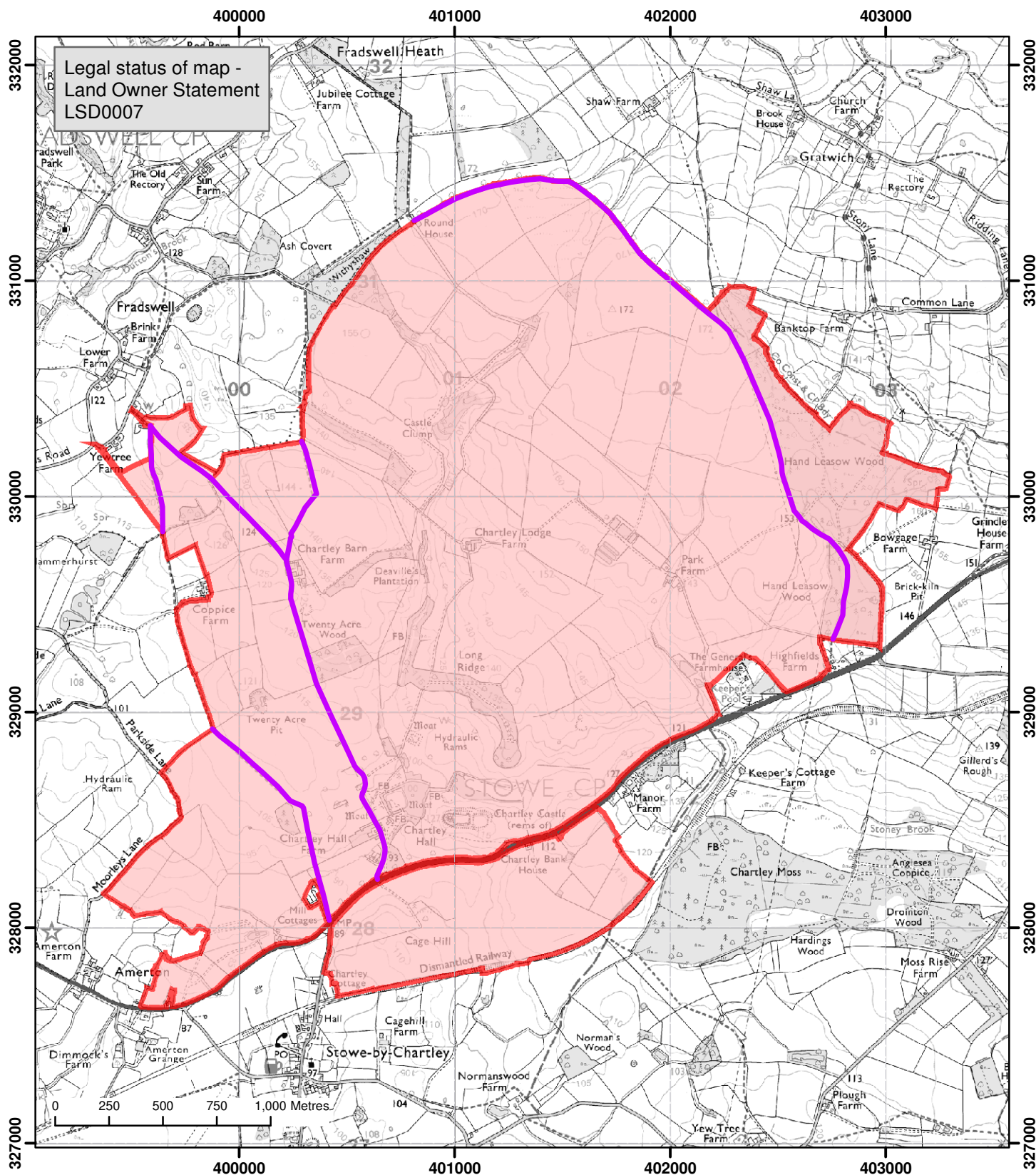
No. 1 Staffordshire Place
Tipping Street
Stafford
ST16 2LP

Signed on behalf of Staffordshire County Council:


Name and Position of Signatory: Ian Wykes, Commissioner for the Rural County

Date:


Highway Act 1980, Section 31(6) and
 Commons Act 2006 Section 15A(1)
 Chartley Estate, Chartley
 Staffordshire, ST18 0LA



Map created at the scale of 1:25000
 (facsimiles may vary)

 Land shown in statement deposited under
 Highways Act 1980, Section 31(6)
 and Commons Act 2006 Section 15A(1)

© Crown Copyright and database rights 2014.
 Ordnance Survey 100019422.
 You are not permitted to copy, sub-license, distribute
 or sell any of this data to third parties in any form.
 Use of this data is subject to the terms and conditions
 shown at www.staffordshire.gov.uk/maps
 Produced by Staffordshire County Council, 16/06/2014.

Rights of Way Declared
 Footpath