

Form CA17 relating to SCC reference LSD0014

**Notice of Landowner Deposits under Section 31(6) of the Highways Act 1980  
and Section 15A(1) of the Commons Act 2006**

**Staffordshire County Council**

An application to deposit a map and statement and lodge a declaration under Section 31(6) of the Highways Act 1980 / and deposit a statement under Section 15A(1) of the Commons Act 2006 has been made in relation to the land described below and shown outlined in red on the accompanying map

**PLEASE NOTE:**

**This deposit may affect rights over the land described below. Deposits made under Section 31(6) of the Highways Act 1980 may prevent deemed dedication of public rights of way over such land under Section 31(1) of that Act. Deposits made under Section 15A(1) of the Commons Act 2006 may affect the ability to register such land as a town or village green under Section 15 of that Act. Please see guidance at: <http://www.defra.gov.uk/rural/protected/greens> for further information.**

Description of the land(s) (including full address and postcode):

**Clough Hall Playing Field,  
Beech Drive, Kidsgrove ST7 1BA**

Name of the parish/ district in which the land is situated:

**Kidsgrove, Newcastle under Lyme**

The deposit was submitted by **Peter Brindley-Slater** on behalf of **Staffordshire County Council** and was received by this authority on **18<sup>th</sup> May 2015**.

The authority maintains a register of maps, statements and declarations deposited under Section 31A of the Highways Act 1980 and Section 15B of the Commons Act 2006

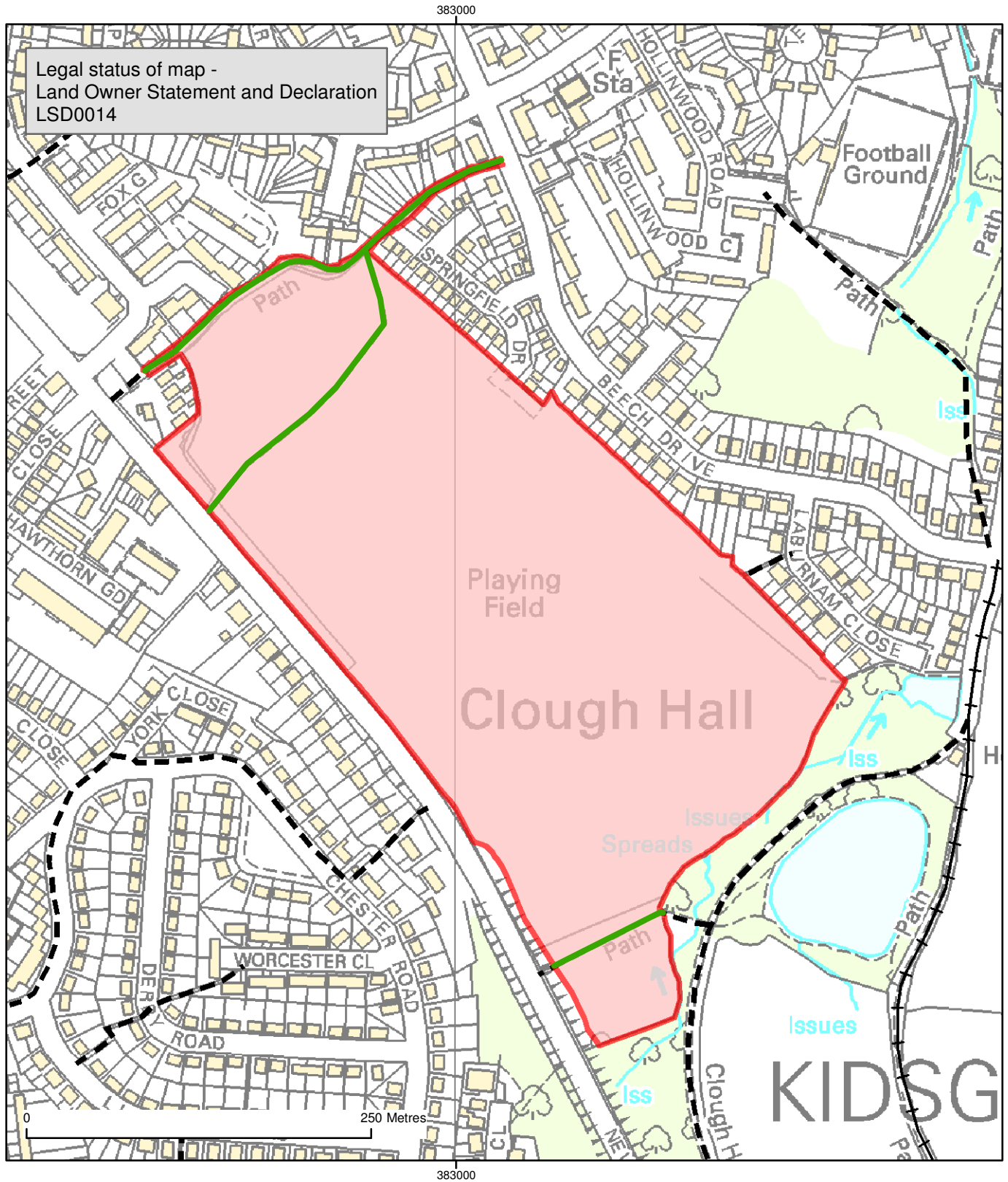
This register can be accessed on-line at [www.staffordshire.gov.uk/LOSD](http://www.staffordshire.gov.uk/LOSD) or can be inspected free of charge at the address below by prior arrangement:

No. 1 Staffordshire Place  
Tipping Street  
Stafford  
ST16 2LP


Signed on behalf of Staffordshire County Council:


Name and Position of Signatory: Ian Wykes, Commissioner for the Rural County

Date: 22/06/2015



Map created at the scale of 1:4000  
 (facsimiles may vary)

 Land declared under  
 Highways Act 1980, Section 31(6)  
 and Commons Act 2006 Section 15A(1)

Rights of Way Declared  
 Footpath

© Crown Copyright and database rights 2015.  
 Ordnance Survey 100019422.  
 You are not permitted to copy, sub-license, distribute  
 or sell any of this data to third parties in any form.  
 Use of this data is subject to the terms and conditions  
 shown at [www.staffordshire.gov.uk/maps](http://www.staffordshire.gov.uk/maps)  
 Produced by Staffordshire County Council, 22/06/2015.