

Notice of Landowner Deposits under Section 15A(1) of the Commons Act 2006

Staffordshire County Council

An application to deposit a statement under Section 15A(1) of the Commons Act 2006 has been made in relation to the land (or lands) described below and shown **red** on the accompanying map

PLEASE NOTE:

This deposit may affect rights over the land described below. Deposits made under Section 15A(1) of the Commons Act 2006 may affect the ability to register such land as a town or village green under Section 15 of that Act.

LSD0070 – Land to the rear of Church Way and St James Close, Longdon, Lichfield WS15 4PQ


The deposit was submitted on 29th November 2018.

The authority maintains a register of maps, statements and declarations deposited under Section 31A of the Highways Act 1980 and Section 15A of the Commons Act 2006.

This register can be accessed on-line at www.staffordshire.gov.uk/LOSD or can be inspected free of charge at the address below by prior arrangement:

No. 1 Staffordshire Place
Tipping Street
Stafford
ST16 2LP

Signed on behalf of Staffordshire County Council:

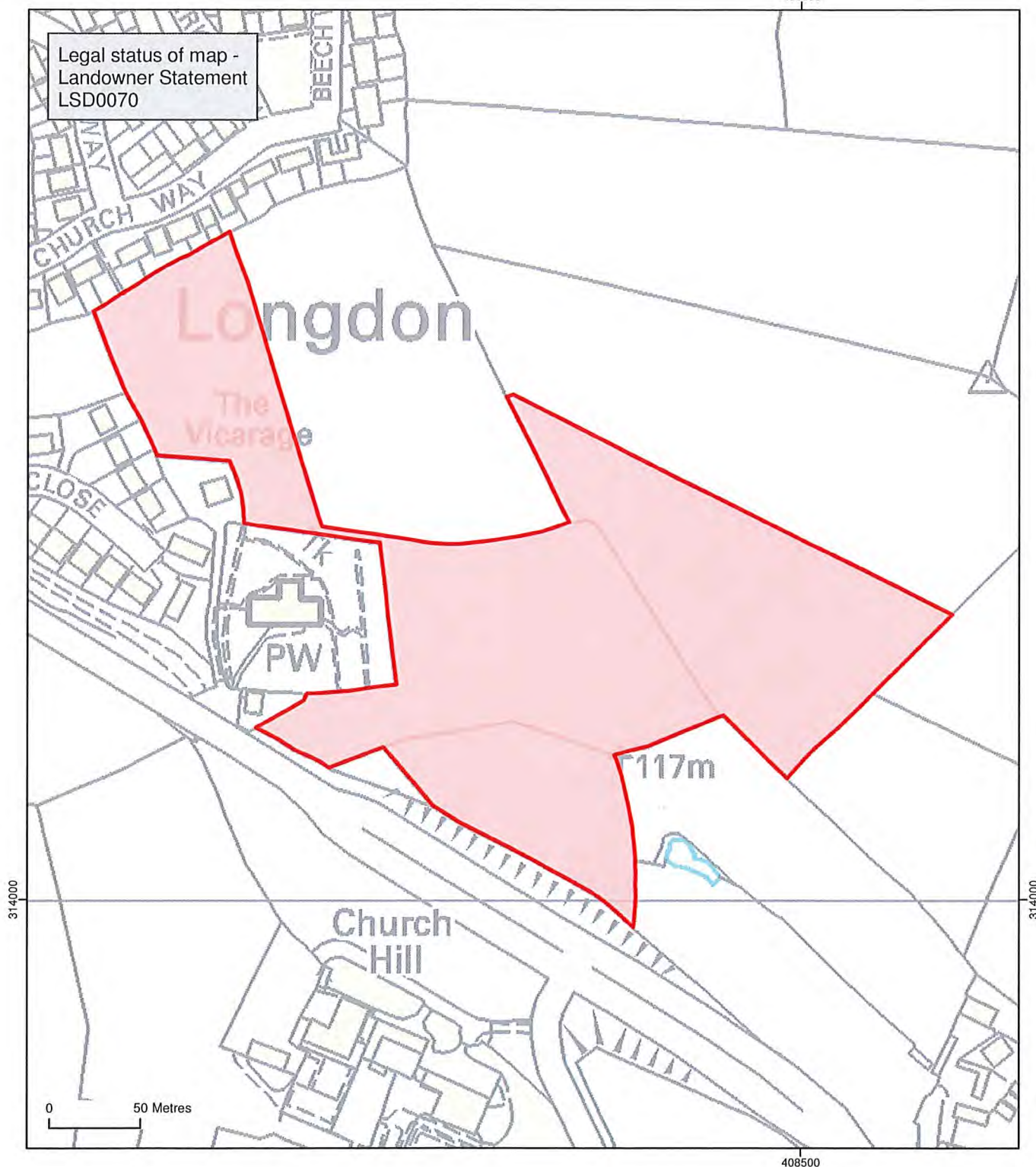


Name and Position of Signatory: Nicola Swinnerton, Rural Access and Development Manager,
Rural County, Staffordshire County Council


Date: 30th November 2018

Commons Act 2006 Section 15A(1)
Land to the rear of Church Way and
St James Close, Longdon,
Lichfield WS15 4PQ

408500



Map created at the scale of 1:3000
(facsimiles may vary)

 Land declared under
Commons Act 2006 Section 15A(1)