

Form CA17 relating to SCC reference LSD0047

Notice of Landowner Deposits under Section 15A(1) of the Commons Act 2006

Staffordshire County Council

An application to deposit a statement under Section 15A(1) of the Commons Act 2006 has been made in relation to the land (or lands) described below and shown outlined red on the accompanying map

PLEASE NOTE:

This deposit may affect rights over the land described below. Deposits made under Section 15A(1) of the Commons Act 2006 may affect the ability to register such land as a town or village green under Section 15 of that Act.

Land lying to the South East of Deans Croft, Lichfield.


The deposit was submitted by Staffordshire County Council and was received by this authority on 11/07/2017

The authority maintains a register of maps, statements and declarations deposited under Section 31A of the Highways Act 1980 and Section 15A of the Commons Act 2006.

This register can be accessed on-line at www.staffordshire.gov.uk/LOSD or can be inspected free of charge at the address below by prior arrangement:

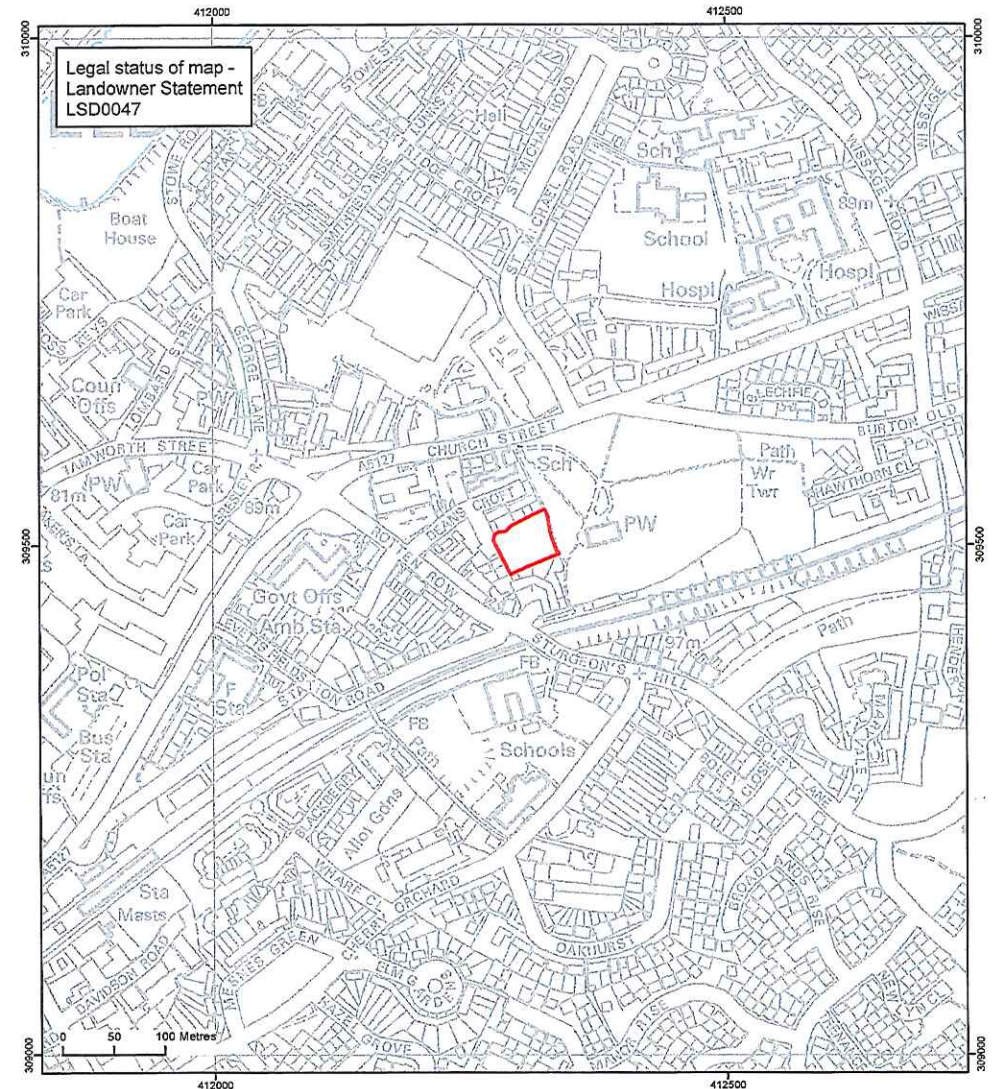
No. 1 Staffordshire Place
Tipping Street
Stafford
ST16 2LP

Signed on behalf of Staffordshire County Council:




NS Name and Position of Signatory: Nicola Swinnerton, Rural Access and Development Manager,
Rural County, Staffordshire County Council

Date: 11/7/2017



Map created at the scale of 1:5000
(facsimiles may vary)

 Land declared under
Commons Act 2006 Section 15A(1)