

LSD0005

**PART A: Information relating to the applicant and land to which
the application relates
(all applicants must complete this Part)**

1. Name of appropriate authority to which the application is addressed:

Staffordshire County Council

2. Name and full address (including postcode) of applicant:

- (1) **Valerie Hollinshead** of Apsley House, Elmhurst, Lichfield, WS13 8EY
- (2) **Geoffrey Hollinshead** of Curborough Hall Farm, Lichfield, WS13 8ES
- (3) **Jose Hollinshead** of Dairy Farm, Elmhurst, Lichfield, WS13 8EY
- (4) **Kay Wrighton** of Curborough Hall Farm, Lichfield, WS13 8ES
- (5) **Timothy Packwood** of Too Hoots, Curborough Hall Farm, Lichfield, WS13 8ES
- (6) **Wendy Hollinshead** of Hilliards Cross Farm, Fradley, Lichfield, WS13 8RF

3. Status of applicant (tick relevant box or boxes):

I am/We are

(a) ☒ the owner(s) of the land(s) described in paragraph 4;

(b) ☐

~~making this application and the statements/declarations it contains on behalf of~~

~~[insert name of owner(s)] who is/are the owner(s) of the land(s)
described in paragraph 4 and in my capacity as [insert details];~~

Owners:

If you have ticked box (a), and wish to deposit the Statement and Map **ONLY** under Section 31(6), please fill in the rest of this section, then Parts B(i), E and F as appropriate. Note that the Declaration must be deposited within 20 years of the date the Statement and Map were received by Staffordshire County Council.

If you have ticked box (a), and wish to deposit the Statement and Map **AND** make the Declaration under Section 31(6), please fill in the rest of this section, then Parts B(i), C(i), E and F as appropriate. If you have ticked box (a), and wish **ONLY** to make the Declaration as you have previously deposited your Statement and Map, please fill in the rest of this section, then Parts C(i), D(i), E and F as appropriate.

If you have ticked box (a), and wish to make a Statement under Section 15A(1), please fill in the rest of this section, then D(i), E and F as appropriate.

Authorised Representative:

If you have ticked box (b), and wish to deposit the Statement and Map **ONLY** under Section 31(6), please fill in the rest of this section, then Parts B(ii), E and F as appropriate. Note that the Declaration must be deposited within 20 years of the date of the date the Statement and Map were received by Staffordshire County Council.

If you have ticked box (b), and wish to deposit the Statement and Map **AND** make the Declaration, please fill in the rest of this section, then Parts B(ii), C(ii), E and F as appropriate.

If you have ticked box (b), and wish **ONLY** to make the Declaration as you have previously deposited your Statement and Map, please fill in the rest of this section, then Parts C(ii), D(ii), E and F as appropriate.

If you have ticked box (a), and wish to make a Statement under Section 15A(1), please fill in the rest of this section, then D(ii), E and F as appropriate.

4. Insert description of the land(s) to which the application relates (including full address and postcode) (please continue on a separate sheet if necessary)

The eight individual parcels of land marked "A" through to "H" shown edged red on the attached plan entitled "**Hollinshead – s.31(6) HA 1980 – Plan A**" and the four individual parcels of land marked "I" through to "L" shown edged red on the attached plan entitled "**Hollinshead –s.31(6) HA1980 – Plan B**", further detailed below:

Plan A:

Areas:

- A. Land north of Binns Farm, south of "Sunnyside" and west immediately off the A515 road c. 1km west of the village of Elmhurst, Lichfield, Staffordshire. Centre of area: SK101119. Nearest Post Code: WS13 8HF.
- B. Land west of "Sunnyside", south of Cleat Hill Farm and immediately to the east off the A51 c. 2km west of Elmhurst, Lichfield, Staffordshire. Centre of area: SK095123. Nearest Post Code: WS13 8HY.
- C. Land to the west of Elmhurst, Lichfield, Staffordshire. Centre of area: SK111120. Nearest Post Code: WS13 8HA.
- D. Land to the south, east and north of Elmhurst, Lichfield, Staffordshire and adjacent to the west coast mainline railway. Centre of area: SK117119. Nearest Post Code: WS13 8HA.
- E. Land to the south of Wood End Lane, c. 1.5km north of Elmhurst, Lichfield, Staffordshire. Centre of area: SK112134. Nearest Post Code: WS13 8EU.
- F. Land to the south west of Corporation Farm and north east of the west coast mainline railway line, c. 1km east of Elmhurst, Lichfield, Staffordshire. Centre of area: SK122120. Nearest Post Code: WS13 8ES.
- G. Farmstead detailed as Curborough Hall Farm and surrounding land, c. 1.5km east of Elmhurst, Lichfield, Staffordshire. Centre of area: SK127119. Nearest Post Code: WS13 7SE.
- H. Land to the east of Black Slough Farm and north of Wood End Farm off Wood End Lane c. 2km north east of Elmhurst, Lichfield, Staffordshire. Centre of area: SK126133. Nearest Post Code: WS13 8EW.

Plan B:

Areas:

- I. Parcel of land enclosed by A38 to the north west, the Coventry Canal to the north east and Brookhay Lane to the south, c.0.5km south of Fradley, Lichfield, Staffordshire. Centre of area: SK157120. Nearest Post Code: WS13 8RF.
- J. Land opposite the parcel of woodland to the south listed as "Big Lyntus", off Wood End Lane, c.2.5km to the north east of Elmhurst, Lichfield, Staffordshire. Centre of area: SK133131. Nearest Post Code: WS13 8EL.
- K. Area of land immediately adjacent and to the east of Parcel J (as above), opposite the parcel of woodland to the south listed as "Big Lyntus", off Wood End Lane, c.2.5km to the north east of Elmhurst, Lichfield, Staffordshire. Centre of area: SK127139. Nearest Post Code: WS13 8EL.
- L. Parcel of land situate between Fradley South Business Park (c.0.5km to the east) and Curborough House, Curborough (c.0.5km to the west) in the locality of Fradley, Lichfield, Staffordshire. Centre of area: SK140117. Nearest Post Code: WS13 8LH.

5. Ordnance Survey six-figure grid reference(s) of a point within the area of land(s) to which the application relates (if known) (please continue on a separate sheet if necessary)

Grid references for each parcel of land provided in section no.4 above.

6. This deposit comprises the following statement(s) and/or declarations

Part B ☒

Part C ☒

Part D (N/A)

PART B(i): Statement under Section 31(6) of the Highways Act 1980

We,

(1) **Valerie Hollinshead,**

(2) **Geoffrey Hollinshead,**

(3) **Jose Hollinshead,**

(4) **Kay Wrighton,**

and

(5) **Timothy Packwood,**

are the owners of the following area of land described in paragraph 4 of Part A of this form and shown edged red on the plan accompanying this statement:

Area A

Ways shown coloured **brown** on the accompanying plan are public footpaths.

No (other) ways over the above land parcel shown on the accompanying plan have been dedicated as highways.

We,

(2) **Geoffrey Hollinshead**

and

(3) **Jose Hollinshead**

are the owners of the following areas of land described in paragraph 4 of Part A of this form and shown edged red on the plan accompanying this statement:

Area B

Area C

Area D

Ways shown coloured **brown** on the accompanying plan are public footpaths.

No (other) ways over the above land parcels shown on the accompanying plan have been dedicated as highways.

We,

(1) Valerie Hollinshead,

(2) Geoffrey Hollinshead,

(3) Jose Hollinshead,

(4) Kay Wrighton,

and

(6) Wendy Hollinshead,

are the owners of the following areas of land described in paragraph 4 of Part A of this form and shown edged red on the two plans accompanying this statement:

Area E

Area L

Ways shown coloured **brown** on the accompanying plans are public footpaths.

No (other) ways over the above land parcels shown on the accompanying plans have been dedicated as highways.

We,

(1) Valerie Hollinshead,

(4) Kay Wrighton,

and

(6) Wendy Hollinshead,

are the owners of the following areas of land described in paragraph 4 of Part A of this form and shown edged red on the two plans accompanying this statement:

Area F

Area G

Area H

Area I

Area J

Area K

Ways shown coloured **brown** on the accompanying plans are public footpaths.

No (other) ways over the above land parcels shown on the accompanying plans have been dedicated as highways.

PART C(i): Declaration under Section 31(6) of the Highways Act 1980

1. We, **(1) Valerie Hollinshead, (2) Geoffrey Hollinshead, (3) Jose Hollinshead, (4) Kay Wrighton, (5) Timothy Packwood and (6) Wendy Hollinshead** are the joint owners of the land described in paragraph 4 of Part A, with the ownership structures as listed at Part B(i) of this form and shown edged red and labelled A to L on the two plans accompanying this declaration.
2. On the thirteenth (13th) day of January 2014, we **(1) Valerie Hollinshead, (2) Geoffrey Hollinshead, (3) Jose Hollinshead, (4) Kay Wrighton, (5) Timothy Packwood and (6) Wendy Hollinshead** deposited with Staffordshire County Council, being the appropriate council, a statement accompanied by two maps showing our property edged red over parcels labelled A through to L which stated that:

the ways shown **brown** on that map (and on the map accompanying this declaration) had been dedicated as footpaths;

no (other) ways had been dedicated as highways over our property.

~~3. On the [insert day] _____ day of [insert month, year] _____, I/we [insert name of Owner(s)] _____ or my/our predecessor(s) in title [insert name] deposited with Staffordshire County Council being the appropriate council, a declaration dated [insert day, month, year] _____, stating that no additional ways (other than those marked in the appropriate colour on the map accompanying that declaration) had been dedicated as byways open to all traffic / restricted byways / bridleways / footpaths, since the deposit of the statement referred to in paragraph 2 above.~~

4. No additional ways have been dedicated over the land edged red on the two plans accompanying this declaration (or referenced in paragraph 1 above) since the statement dated 13th January 2014 referred to in paragraph 2 above (or since the date of the declaration referred to in paragraph 3 above) other than those footpaths marked in the appropriate colour on the map accompanying this declaration, and, at the present time, we, being the parties listed in paragraph 1 above, have no intention of dedicating any more public rights of way over our property.

PART E: Additional information relevant to the application

Note that the reason for the four separate entries at Part B(i) are due to the six individuals jointly owning different areas of the property to which this application relates.

PART F: Statement of Truth
(all applicants must complete this Part)

WARNING: If you dishonestly enter information or make a statement that you know is, or might be, untrue or misleading, and intend by doing so to make a gain for yourself or another person, or to cause loss or the risk of loss to another person, you may commit the offence of fraud under Section 1 of the fraud Act 2006, the maximum penalty for which is 10 years' imprisonment or an unlimited fine, or both.


WE BELIEVE THAT THE FACTS AND MATTERS CONTAINED IN THIS FORM ARE TRUE

Signature (of the persons making the statement of truth):

(1) Valerie Hollinshead



(2) Geoffrey Hollinshead




(3) Jose Hollinshead



(4) Kay Wrighton



(5) Timothy Packwood

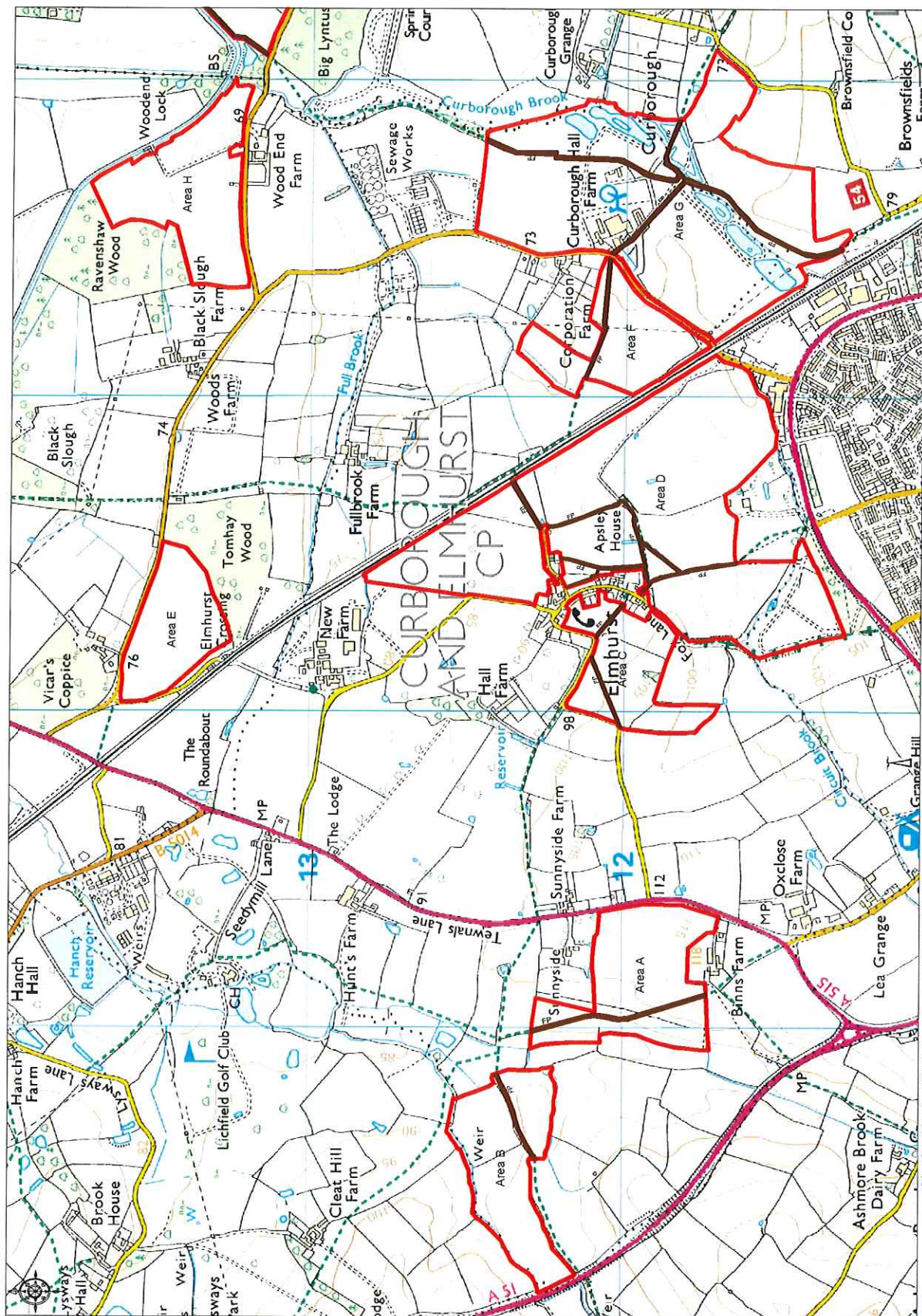


(6) Wendy Hollinshead



Date: 13th January 2014

You should keep a copy of the completed form



Ordnance Survey. © Crown Copyright 2014. All rights reserved. Licence number 10012021. Printed Scale: 1:12500

