

Notice of Landowner Deposits under Section 15A(1) of the Commons Act 2006

Staffordshire County Council

An application to deposit a statement under Section 15A(1) of the Commons Act 2006 has been made in relation to the land (or lands) described below and shown **red** on the accompanying map

PLEASE NOTE:

This deposit may affect rights over the land described below. Deposits made under Section 15A(1) of the Commons Act 2006 may affect the ability to register such land as a town or village green under Section 15 of that Act.

Land south of churchyard, Dunstall Hall Farm, Abbots Bromley WS15 3EP


The deposit was submitted on 19th September 2019.

The authority maintains a register of maps, statements and declarations deposited under Section 31A of the Highways Act 1980 and Section 15A of the Commons Act 2006.

This register can be accessed on-line at www.staffordshire.gov.uk/LOSD or can be inspected free of charge at the address below by prior arrangement:

No. 1 Staffordshire Place
Tipping Street
Stafford
ST16 2LP

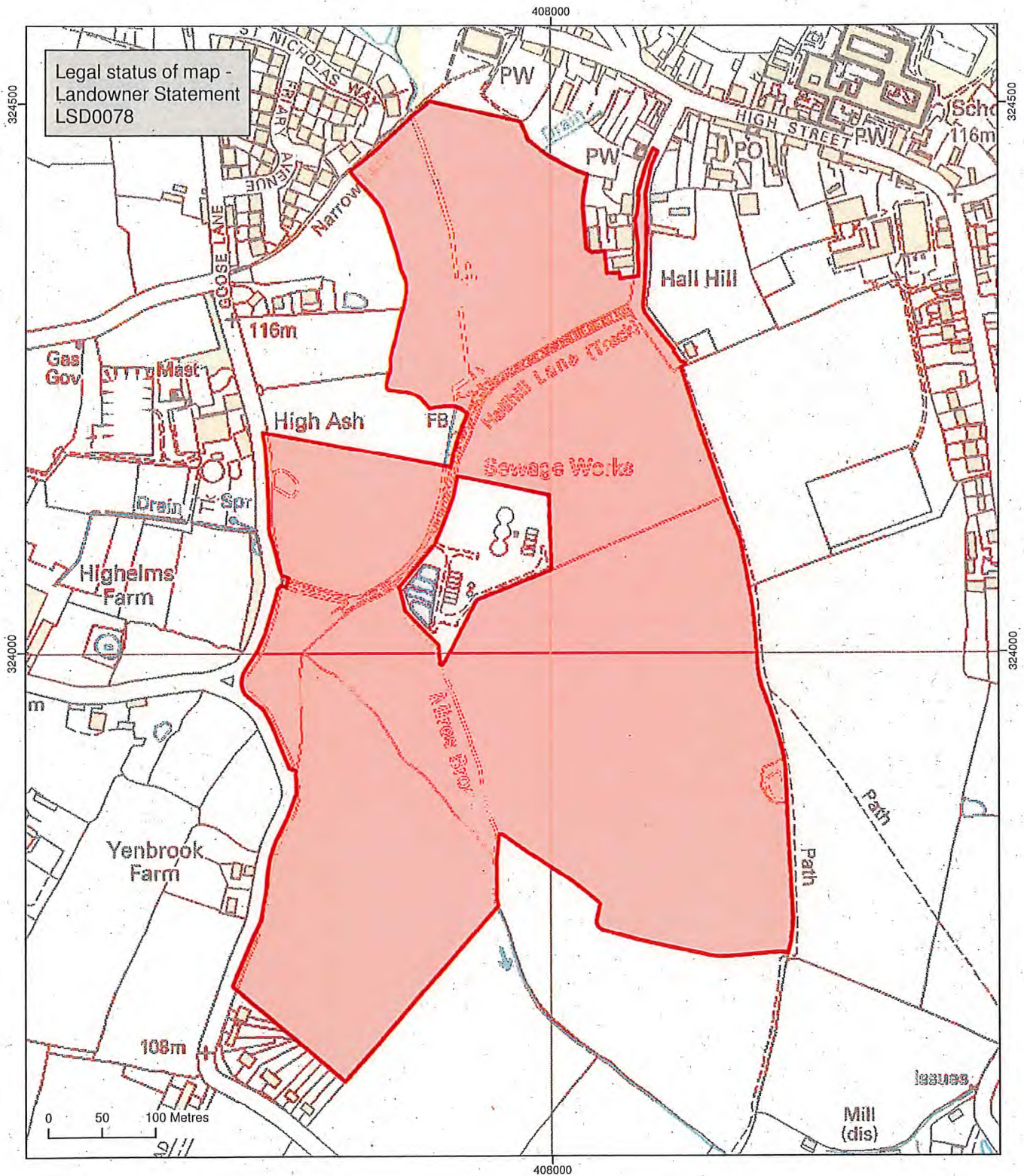
Signed on behalf of Staffordshire County Council:




Name and Position of Signatory: Trish Caldwell, County Commissioner Regulatory Services & Community Safety, Staffordshire County Council

Date: 30th September 2019

Commons Act 2006 Section 15A(1)
Land south of churchyard,
Dunstall Hall Farm, Abbots Bromley WS15 3EP



Map created at the scale of 1:5000
(facsimiles may vary)

 Land declared under
Commons Act 2006 Section 15A(1)

© Crown Copyright and database rights 2019.
Ordnance Survey 100019422.
You are not permitted to copy, sub-license, distribute
or sell any of this data to third parties in any form.
Use of this data is subject to the terms and conditions
shown at www.staffordshire.gov.uk/maps
Produced by Staffordshire County Council, 26/09/2019.