

Public Path Diversion Order

Highways Act 1980

**Staffordshire County Council
Public Path Diversion Order 2010
Public Footpath No. 24; Bobbington Parish**

(part)

This Order is made by Staffordshire County Council ("the Authority") under Section 119 of the Highways Act 1980 ("the 1980 Act") because it appears to the authority that in the interests of the owner of the land crossed by the footpath described in paragraph 1 of this Order, it is expedient that the line of the path should be diverted.

South Staffordshire Council have been consulted to the making of the Order as required by section 120(2) of the 1980 Act.

BY THIS ORDER

1. The public right of way over land situate at Halfpenny Green and shown by a bold continuous line on the map contained in this Order and described in Part I of the Schedule to this Order shall be stopped up after 28 days from the date of confirmation of this order.

2. Notwithstanding this Order where immediately before the date upon which the footpath is diverted there is apparatus under, in, on, along or across it belonging to statutory undertakers for the purpose of carrying on their undertaking, the undertakers shall continue to have the same rights in respect of the apparatus as they then had.

3. There shall be at the end of 28 days from the date of confirmation of this order a public footpath over the land situate at Halfpenny Green described in Part II of the Schedule and shown by a bold broken line on the map contained in this order.

~~4. The diversion of the footpath shall have effect on the date which Staffordshire County Council certify that the terms of Part II of the Schedule have been complied with.~~

5. The rights conferred upon the public under this Order shall be subject to any limitations and conditions set out in Part III of the Schedule.

Schedule

Part I

Description of Existing Path

That length of Public Footpath No. 24, Bobbington Parish, commencing at its junction with Public Footpath No. 29, Bobbington Parish (point A on the Order plan, Grid Ref:SO829926) and running in a generally south-south-westerly direction for approximately 248 metres to the field boundary at a point approximately 180 metres north of Tom Lane (point B on the Order plan, Grid Ref: SO829923) before turning in a south westerly direction for approximately 436 metres to its junction with Tom Lane, within the grounds of the property 'Westholme' (point C on the Order plan, Grid Ref: SO826920).

Part II

Description of New Path

A new length of Public Footpath No. 24, commencing at its junction with Public Footpath No. 29, Bobbington (point A on the Order plan, Grid Ref: SO829926) and running in a generally southerly direction for approximately 217 metres to a point approximately 84 metres south of Halfpenny Green Vineyard Shop, before turning in a generally west-south-westerly direction for approximately 139 metres to a point approximately 135 metres west of the track leading to the vineyard (point B on the Order plan, Grid Ref:SO829923). The path then follows the headland in a south-south-easterly direction for approximately 177 metres (to point E on the Order plan, Grid Ref: SO829922) before turning along the headland adjacent to Tom Lane in a south- westerly direction for approximately 195 metres to its exit onto Tom Lane at a point approximately 138 metres east-north-east of 'Westholme' (point F on the Order plan, Grid Ref: SO827921).

The new route shall have a prescribed width of 3.5 metres between points A-D and 2 metres between points D – B – E - F.

Part III

Limitations and Conditions

There are no limitations or conditions applying.

Given under the Common Seal of the Staffordshire County Council

**THE COMMON SEAL OF
STAFFORDSHIRE COUNTY COUNCIL**
was hereunto affixed in the presence of:-



Authorised Signatory

1 March 2011

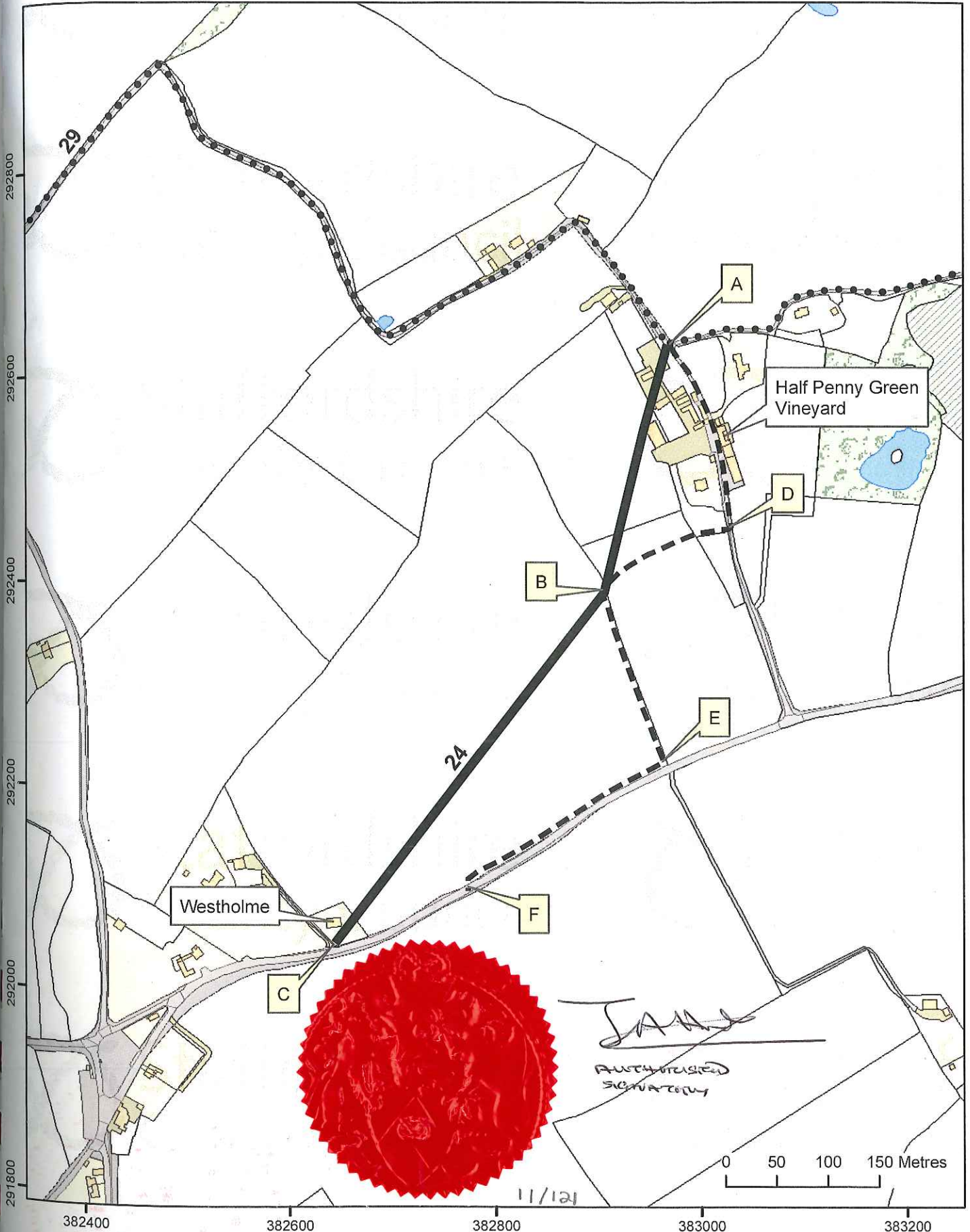
11/121

The foregoing order is hereby confirmed
subject to the red ink modifications thereon




Grahame Kean 28 NOV 2017

An Inspector appointed by The Secretary
of State for Environment, Food and
Rural Affairs





This product includes map data licensed from Ordnance Survey with the permission of the Controller of Her Majesty's Stationery Office © Crown copyright and/or database right 2010. All rights reserved Licence Number 100019422.

-  Path to be deleted
-  Path to be created
-  Rights of Way Unaffected

This Rights of Way information is to be used only as a guide. The information is not a legal document. For all other purposes you should consult the Definitive Map of Public Rights of Way. The information is for the sole use of the intended recipient for the specified purpose. It is not provided for redistribution to third parties, any production of unauthorised copies is a breach of copyright.