



**ROAD TRAFFIC REGULATION ACT 1984 – SECTIONS 64 AND 65  
AUTHORISATION OF TRAFFIC SIGNS AND SPECIAL DIRECTIONS**

The Secretary of State for Transport, in exercise of his powers under Sections 64 and 65 of the Road Traffic Regulation Act 1984, and of all other powers enabling him in that behalf, for the purpose of informing road users of the conditions of use for a bus lane on Innovation Drive, Penderford, South Staffordshire, hereby:

1. authorises the erection at the sites marked schematically on the attached plan numbered GT50/138/0016-1 of a traffic sign (hereinafter referred to as “the authorised sign A”) conforming as to size, colour and character with that shown on the attached drawing numbered NP 953A; and
2. authorises the erection at the site marked schematically on the said plan of a traffic sign (hereinafter referred to as “the authorised sign B”) conforming as to size, colour and character with that shown on the attached drawing numbered GT50/138/0016-2; and
3. authorises the erection at the site marked schematically on the said plan of a traffic sign (hereinafter referred to as “the authorised sign C”) conforming as to size, colour and character with that shown on the attached drawing numbered GT50/138/0016-3; and
4. authorises the erection at the site marked schematically on the said plan of a traffic sign (hereinafter referred to as “the authorised sign D”) conforming as to size, colour and character with that shown on the attached drawing numbered GT50/138/0016-4; and



Department  
for Transport

GT50/138/0016

5. directs that authorised sign A shall only be used with the plate shown in diagram 953.2 in Schedule 5 to the Traffic Signs Regulations 2002 (Part I of S.I. 2002/3113, "the 2002 Regulations"); and
6. directs without prejudice to any statutory provision to the like effect, that it is a condition of this authorisation that the erection of the authorised signs A, B, C and D at the said sites shall continue to have effect only until such day as may be appointed by one month's notice given by the Secretary of State in writing to the traffic authority for the removal or alteration of the authorised signs A, B, C and D and on that day the said authorisation shall, without prejudice to the giving of any further authorisation or direction, cease to have effect.

The provisions of regulations 12, 18 and 19 of the 2002 Regulations shall apply to the authorised sign A in the same manner as they apply to the sign shown in diagram 953 in Schedule 5 to those Regulations.

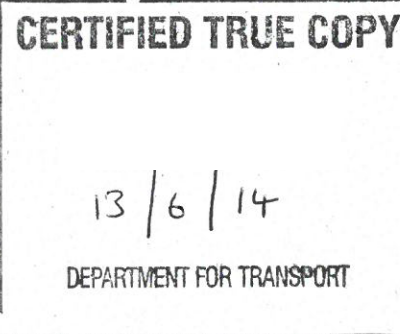
The provisions of Regulations 12, 18 and 19 of the 2002 Regulations shall apply to the authorised signs B, C and D in the same manner as they apply to the sign shown in diagram 2118 in Schedule 7 to those Regulations.

Dated 12 June .....2014

Signed by authority of the Secretary of State

.....

A Delegated Official of the Department for Transport



Drawing No.

NP 953A

Related Drawings

S 23, S 24 & S 25

© CROWN COPYRIGHT

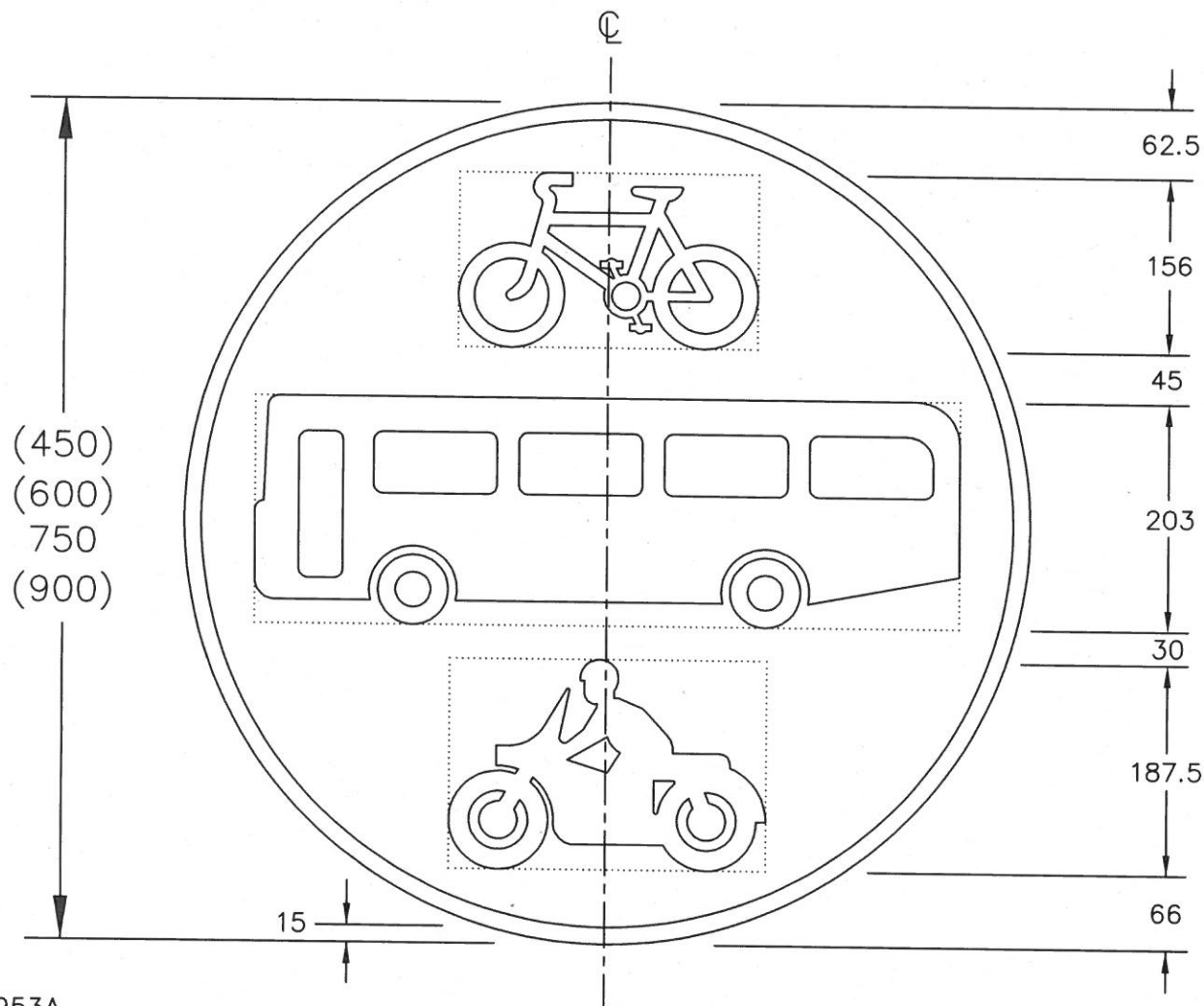
NOTES: 1. All 750mm dia sign dimensions shall be varied proportionally for the other roundel sizes.

2. Details of the symbols are given on drawings S 23, S 24 and S 25 sheet 1.

3. The tile outlines do not form part of the sign.

4. COLOURS : Background ----- BLUE  
Border & Symbols --- WHITE

5. The bus symbol may be varied to the 'local bus' symbol shown on drawing S 25 sheet 2.



NP953A

Before using this drawing, confirm that it has not been superseded.

Department for  
**Transport**

Title:

Regulatory Sign

BUS, CYCLE AND  
SOLO MOTOR CYCLE ROUTE

Issue: Date:

A: 15.8.05

B:

C:

Drawn by:

R.M.

Approved by:

R.M.

Dimensions:

MILLIMETRES

Drawing No.

NP 953A



© Crown copyright and database rights 2011 Ordnance Survey 100019422  
 You are not permitted to copy, sub-license, distribute or sell any of this data to third parties in any form.  
 Produced by Staffordshire County Council, 2011.

Department for Transport

Date: 20 June 2014

No. GT50/138/0016-1

Bus lane  
cameras

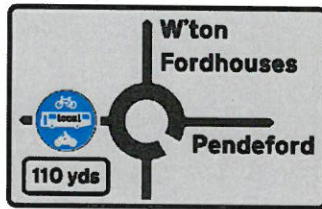
Plot G1  
Eurofins

VALIANT WAY

Bus lane

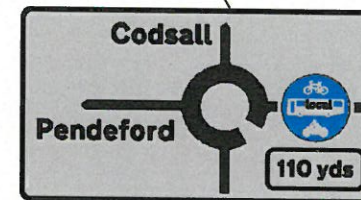

Plot H  
MOOG

Bus lane  
cameras



INNOVATION DRIVE

WOBASTON ROAD



THE DROVEWAY

- KEY:
- Extent of TRO
  - CCTV Location
  - SCC Adoption Boundary
  - Sign Posts
  - Illuminated Sign
  - Non-illuminated reflective bollard with 'keep left' 610 sign face

Disclaimer:

This plan is published as a general design guide only. It must not be relied upon in the event of excavations of other works carried out in the vicinity of buried cables.

Rev	Date	Detail	By
AJ	13/05/14	Addition of reflective bollards	AJ

Revisions



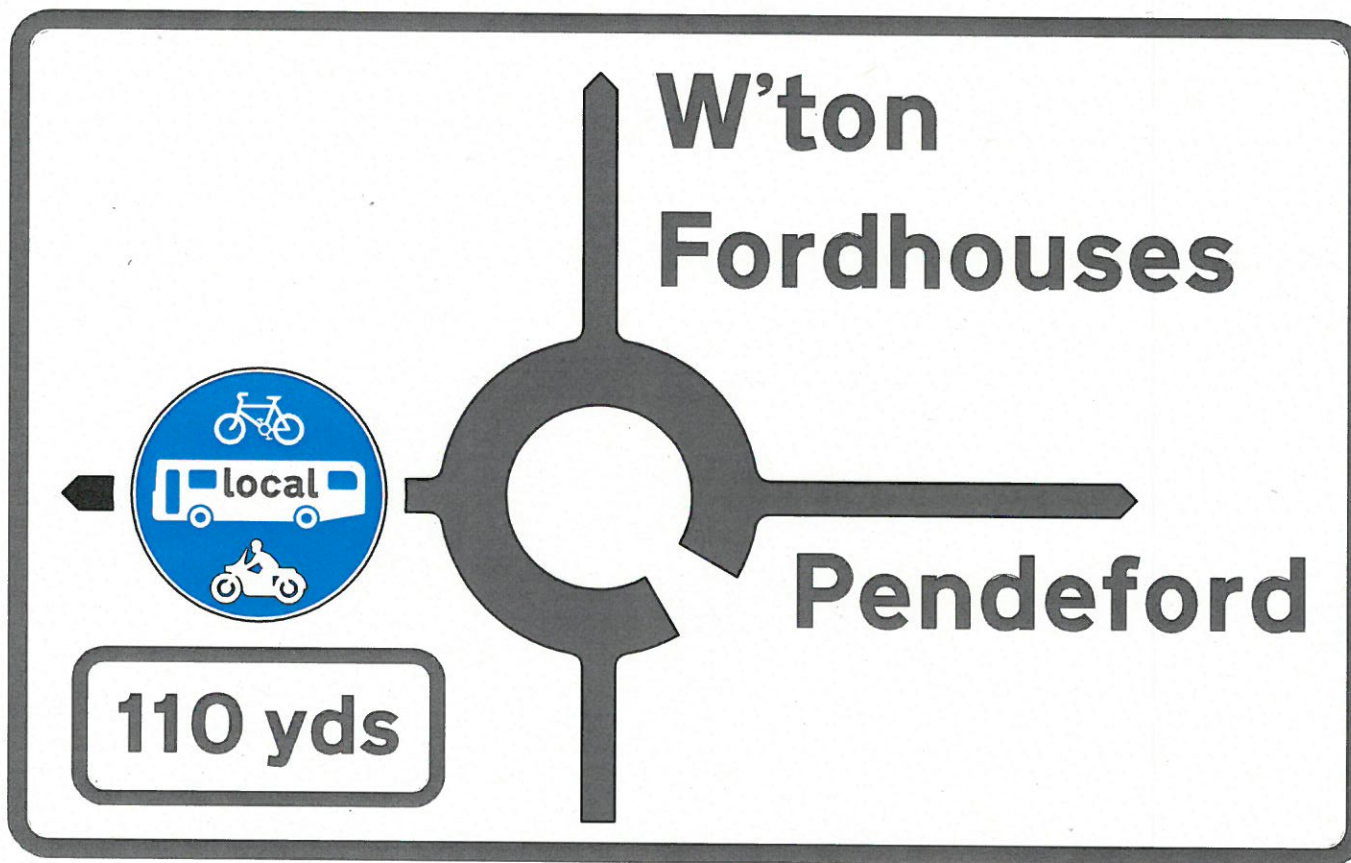
The Bull County - Highways  
 1 Staffordshire Place  
 C/O Wedgwood Building, Tipping Street  
 Stafford  
 ST16 2DH

i54 South Staffordshire

Innovation Drive/  
 Wobaston Road Layout

Prepared	Produced	Checked	Scale
AJ	AJ	LCF	1:1250
Grid Reference: 390528:303694			
Date	February 2014	Size	A3
Drawing No. CDX8590/BL/01			Revision A
Status			

© Crown copyright and database rights 2013 Ordnance Survey 100019422  
 You are not permitted to copy, sub-license, distribute or sell any of this data to third parties in any form.  
 Produced by Staffordshire County Council, 2013.



#### Sign Requirements:

1\* ADS 1

#### Lighting Requirements:

Reflectorised as per Schedule 17, Item 4.

"The sign may be illuminated by a means of internal or external lighting but, if not so illuminated throughout the hours of darkness, it shall be reflectorised in accordance with regulation 19."

#### Department for Transport

Date: 20 June 2014

No. GT50/138/0016-2

Rev	Date	Detail	By
-----	------	--------	----

#### Revisions



The Built County - Highways  
 1 Staffordshire Place  
 C/O Wedgwood Building, Tipping Street  
 Stafford  
 ST16 2DH

154 South Staffordshire

Wobaston Road Advance  
 Direction Sign 1

Prepared	Produced	Checked	Scale
AJ	AJ	GP	NTS

Grid Reference

Date	Size
March 2014	A4

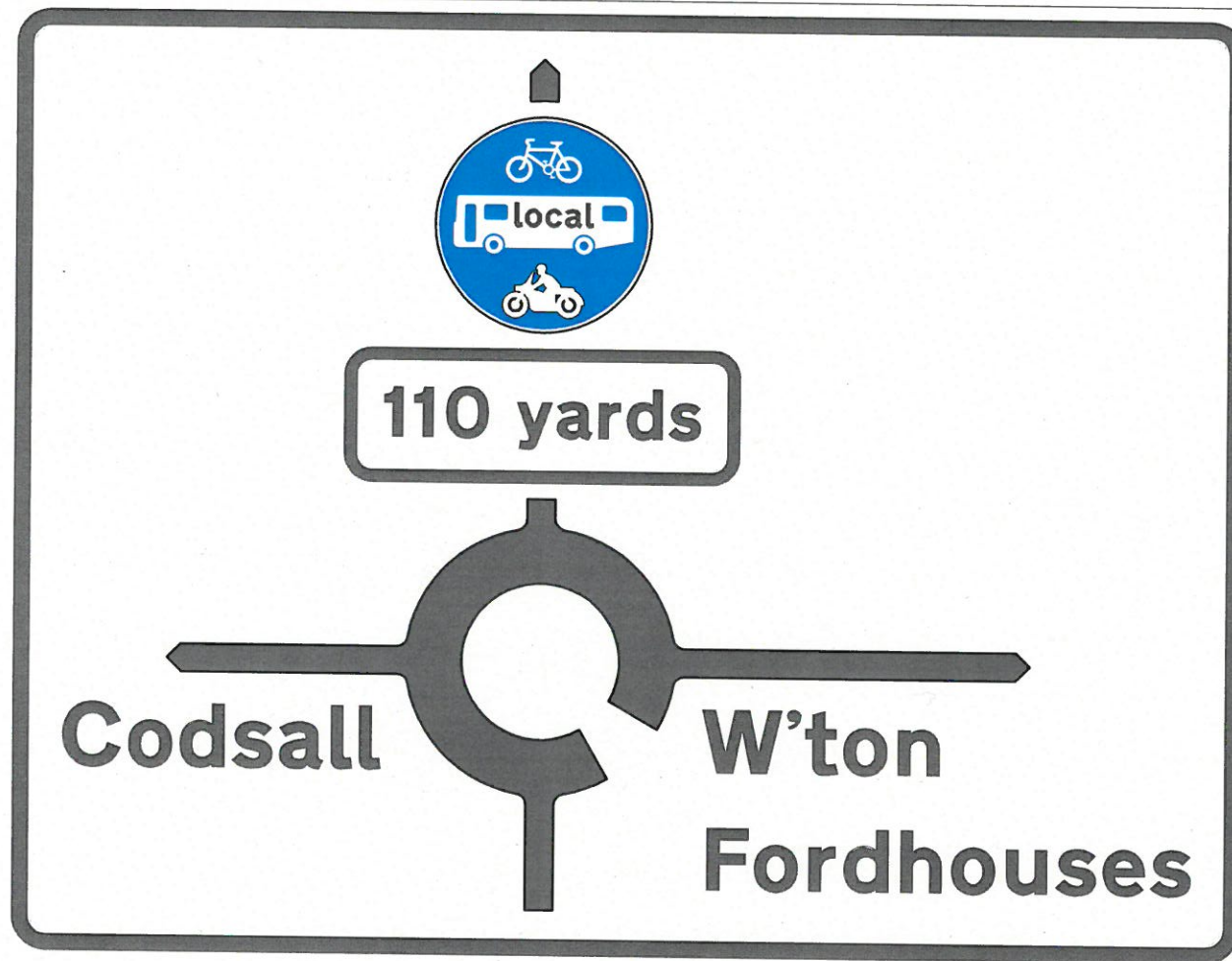
Drawing No.	Revision
CDX8590/BL/02a	-

Status

Scheme Ref.	154 STH STAFFS		
Sign Ref.	ads 1 bus lane	x-height	125.0
Letter colour	BLACK	SIGN FACE	
Background	WHITE	Width	3195mm
Border	BLACK	Height	2000mm
Material	Class RA2 (12899-1:2007)	Area	6.40sq.m



© Crown copyright and database rights 2013 Ordnance Survey 100019422  
 You are not permitted to copy, sub-license, distribute or sell any of this data to third parties in any form.  
 Produced by Staffordshire County Council, 2013.



Scheme Ref.	I54 STH STAFFS		
Sign Ref.	ADS 2 bus lane	x-height	125.0
Letter colour	BLACK	SIGN FACE	
Background	WHITE	Width	3415mm
Border	BLACK	Height	2630mm
Material	Class RA2 (12899-1:2007)	Area	8.99sq.m

Sign Requirements:

1 \* ADS 2

Lighting Requirements:

Reflectorised as per Schedule 17, Item 4.

"The sign may be illuminated by a means of internal or external lighting but, if not so illuminated throughout the hours of darkness, it shall be reflectorised in accordance with regulation 19."

Department for Transport

Date: 20 June 2014

No. GT50/138/0016-3

#### Revisions



The Built County - Highways  
 1 Staffordshire Place  
 C/O Wedgwood Building, Tipping Street  
 Stafford  
 ST16 2DH

i54 South Staffordshire

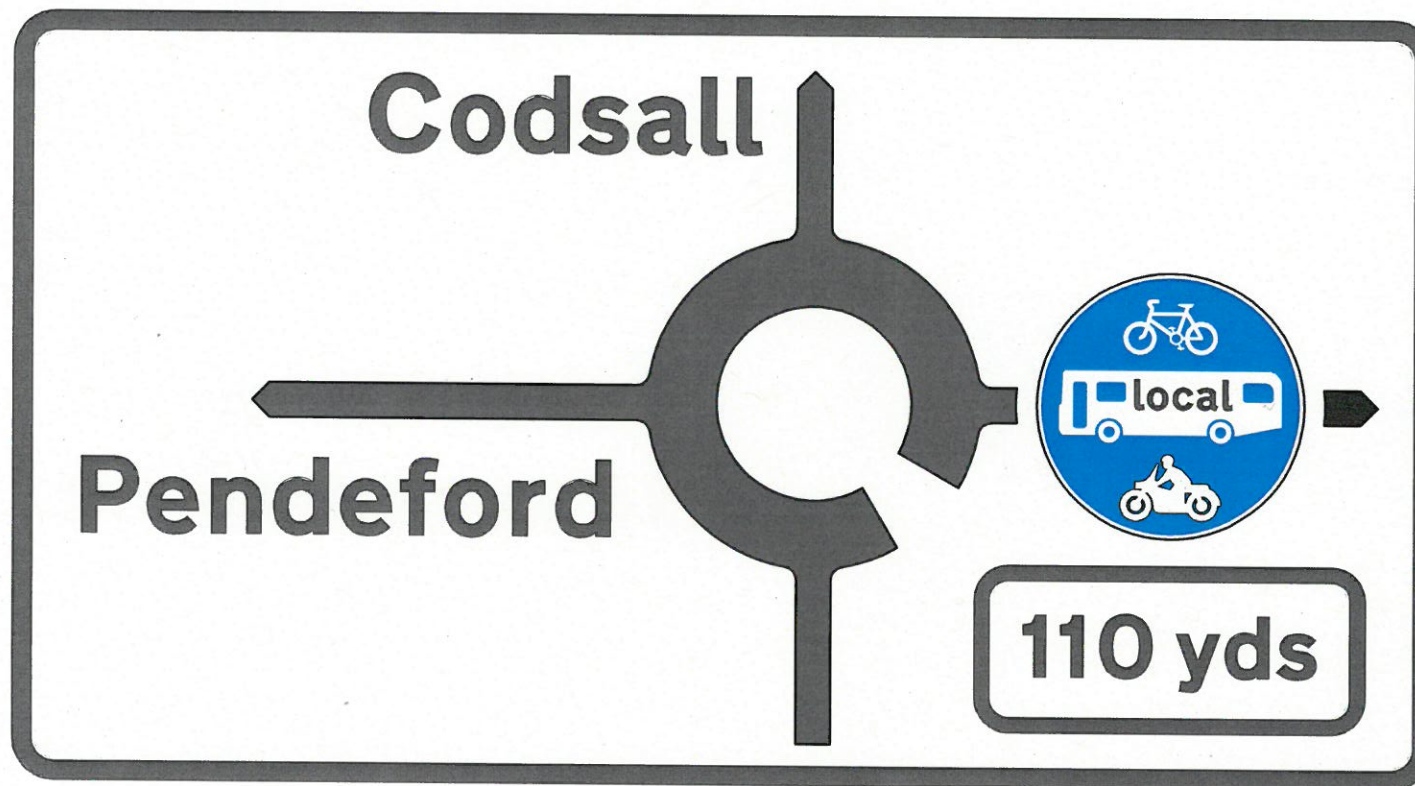
Wobaston Road Advance  
 Direction Sign 2

Prepared	Produced	Checked	Scale
AJ	AJ	GP	NTS

Grid Reference

Date	Size
March 2014	A4
Drawing No.	Revision
CDX8590/BL/02b	-
Status	

© Crown copyright and database rights 2013 Ordnance Survey 100019422  
 You are not permitted to copy, sub-license, distribute or sell any of this data to third parties in any form.  
 Produced by Staffordshire County Council, 2013.



Scheme Ref.	I54 STH STAFFS		
Sign Ref.	ADS 3 Bus Lane	x-height	125.0
Letter colour	BLACK	SIGN FACE	
Background	WHITE	Width	3195mm
Border	BLACK	Height	1735mm
Material	Class RA2 (12899-1:2007)	Area	5.55sq.m

#### Sign Requirements:

1 \* ADS 3

#### Lighting Requirements:

Reflectorised as per Schedule 17, Item 4.

"The sign may be illuminated by a means of internal or external lighting but, if not so illuminated throughout the hours of darkness, it shall be reflectorised in accordance with regulation 19."

#### Department for Transport

Date: 20 June 2014

No. GT50/138/0016-4

Rev	Date	Detail	By
-----	------	--------	----

#### Revisions



The Built County - Highways  
 1 Staffordshire Place  
 C/O Wedgwood Building, Tipping Street  
 Stafford  
 ST16 2DH

i54 South Staffordshire

Wobaston Road Advance  
 Direction Sign 3

Prepared	Produced	Checked	Scale
AJ	AJ	GP	NTS

Grid Reference

Date	Size
March 2014	A4

Drawing No.	Revision
CDX8590/BL/02c	-

Status