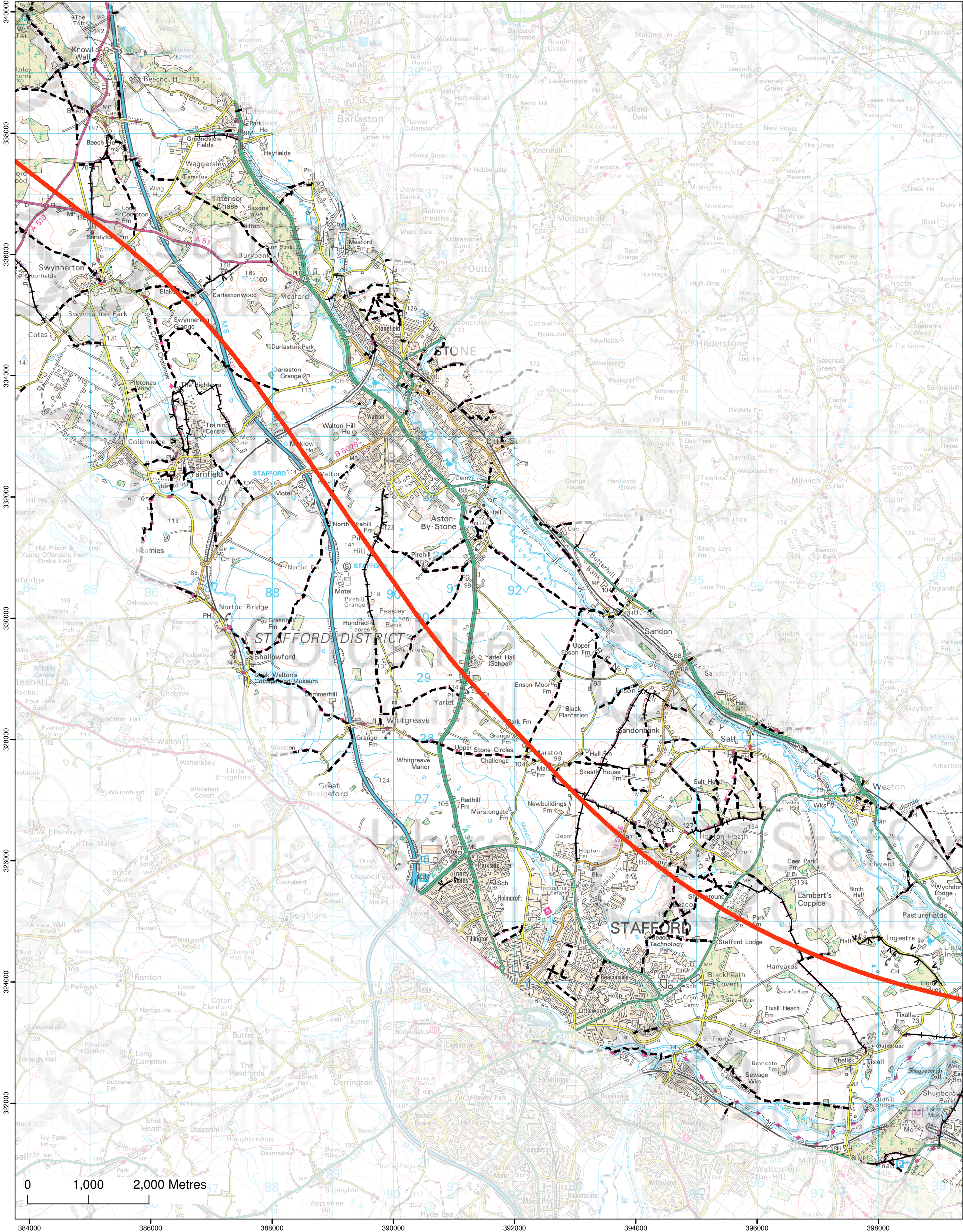







Public Rights of Way within a 3km buffer  
of the proposed HS2 route  
Swynnerton to Weston (shown in red)



(C) Crown Copyright and database rights 2013.  
Ordnance Survey 100019422.  
You are not permitted to copy, sub-license, distribute  
or sell any of this data to third parties in any form.  
Use of this data is subject to the terms and conditions  
shown at [www.staffordshire.gov.uk/maps](http://www.staffordshire.gov.uk/maps)  
Produced by Staffordshire County Council, February 2013.

-  Footpath
-  Bridleway
-  Byway open to all traffic
-  Restricted byway
-  County boundary

This Rights of Way information is to be used only as a guide. The information is not a legal document. For all other purposes you should consult the Definitive Map of Public Rights of Way. The information is for the sole use of the intended recipient for the specified purpose. It is not provided for redistribution to third parties, any production of unauthorised copies is a breach of copyright.

Map created at the scale of 1:40000  
(facsimiles may vary)