

© Crown copyright and database rights 2024 Ordnance Survey AC0000849944  
You are not permitted to copy, sub-license, distribute or sell any of this data to third parties in any form.  
Produced by Staffordshire County Council, 2025.

"Continuous" footway  
provided at the access  
to the car park

Speed cushion type  
speed bumps

Speed cushion type  
speed bumps

Uncontrolled pedestrian  
crossing positioned on a  
raised table at the junction  
of Sheepcote Lane with  
Florendine Street

Sheepcote Lane

168

52

69

65

67

49

47

45

43

41

39

37

35

33

31

29

27

25

23

21

19

17

15

13

11

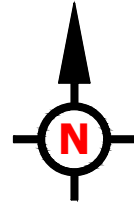
9

7

5

3





1



Notes

1. The proposed works are shown over three drawings.  
Refer to drawing D6774T-R00-01 for area covered by  
each drawing.

Key

-  Carriageway  
 Footway  
 Grassed Area  
 Speed cushion type speed bump

Rev	Detail	By	Date
R0	Original drawing	AB	23/04/2025

Revisions

Original Version
Drawn: AB
Design: AB
Date: April 2025
Other

Checked by:-

Approved by:- (Drawing NOT approved if this box is empty)



Project Name  
Amington Cycle Route,  
Tamworth

Drawing Title  
AMEY CONSULTING  
Consultation Drawings  
Sheet 2

Grid reference : 422987Em, 304141Nm	
Original Drawing Size : A1	Dimensions : metres
Scale : 1:250	Copyright © Amey

Drawing No D6774T-R00-03	Rev R0
-----------------------------	-----------

A1

Trim to B55 line for A1

File Name:- J:\Highways\Integrated Transport\Active Travel Fund 3 - Tamworth D6774T\3 CAD\Disciplines\1. WIP\1 Live Digs\D6774T-R00-02-04 - Consultation Drawings OP2.dwg  
Layout Name:- R00-03