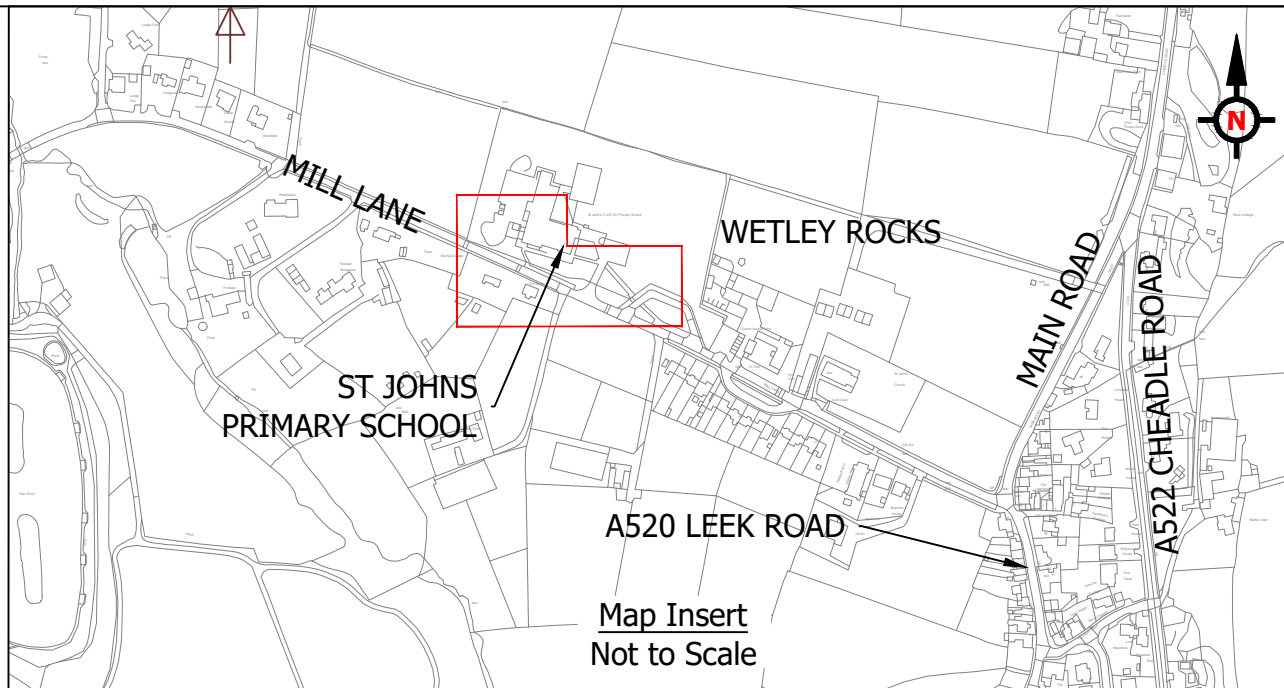


© Crown copyright and database rights 2022 Ordnance Survey 100019422
 You are not permitted to copy, sub-license, distribute or sell any of this data to third parties in any form.
 Produced by Staffordshire County Council, 2022.



- Notes:**
1. Sign installation and removal must be in accordance with the Staffordshire Highways Base Specification including the requirements of Appendices 12/1 and 12/3.
 2. Signs are to be in accordance with the The Traffic Signs Manuals and the Traffic Signs Regulations and General Directions (TSRGD) 2016 including subsequent amendments.
 3. Signs are to have a minimum clearance of 600mm from the edge of the carriageway or 450mm if this cannot be achieved. This is measured as the horizontal distance between the carriageway edge and the nearest edge of the sign.
 4. The contractor is to obtain up to date service plans from statutory undertakers. The contractor is to refer to and follow the Amey Compulsory Risk Control document AMEY-HS-UNDERGROUND SERVICES-CRC-01 considering the location of existing services relative to the proposed works.

- Key**
- Proposed sign, post and orientation
 - Existing road markings
 - Existing lighting columns

R0	Original Drawing	SB	08.02.2024
Rev	Detail	By	Date
Revisions			
Original Version		Preliminary	
Drawn: SB		For comment	
Design: SB		For tender	
		For construction	✓
		As constructed	
		Other	
Date:	February 2024		

Checked by:-

Approved by:- (Drawing NOT approved if this box is empty)

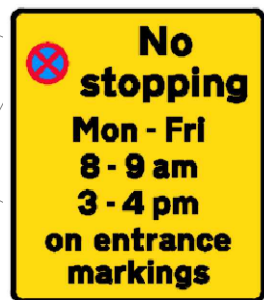
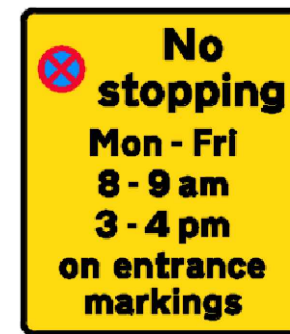
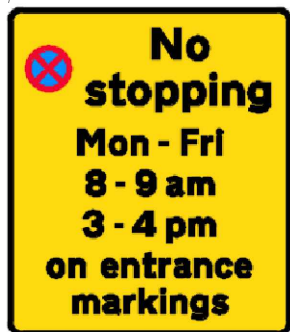


Project Name
 Keep Clear Signage, Mill Lane, Wetley Rocks

Drawing Title
 AMEY CONSULTING
 Proposed Signage

Grid reference : 396137, 349376
 Original Drawing Size : A3 Dimensions : metres
 Scale : As Shown Copyright © Amey

Drawing No
 CDT6628-2201-R12-01 Rev
 R0



Plan
 Scale 1:500

TS01 Sign Details

Scheme Ref.	Mill Lane, Wetley Rocks		
Sign Ref.	TS01		
TSRGD Ref.	S4-3-10	x-height: 50mm ("No Stopping"), 40mm (time period)	
Letter colour	BLACK	SIGN FACE	
Background	YELLOW	Width	625 mm
Border	BLACK	Height	545 mm
Mount Height	1800mm	Area	0.34 m ²
Material	Class RA2 (12899-1:2007)		
Post and Foundations: To highway works detail 12.54.2.			

TS02 and TS03 Sign Details

Scheme Ref.	Mill Lane, Wetley Rocks		
Sign Ref.	TS02 and TS03		
TSRGD Ref.	S4-3-10	x-height: 50mm ("No Stopping"), 40mm (time period)	
Letter colour	BLACK	SIGN FACE	
Background	YELLOW	Width	625 mm
Border	BLACK	Height	545 mm
Mount Height	2300mm	Area	0.34 m ²
Material	Class RA2 (12899-1:2007)		
Post and Foundations: To highway works detail 12.54.2.			

Zero Code
 LOOKING OUT FOR YOU, ME AND EVERYONE

To report a Close Call: **0800 521 660**

RESIDUAL DESIGN HAZARDS
 (The following information has been collected from Pre-construction Information and Amey CDM Hazard Management Process).

- 1. Underground services
- 2. Overhead services
- 3. Interaction with pedestrians
- 4. Working adjacent to live traffic