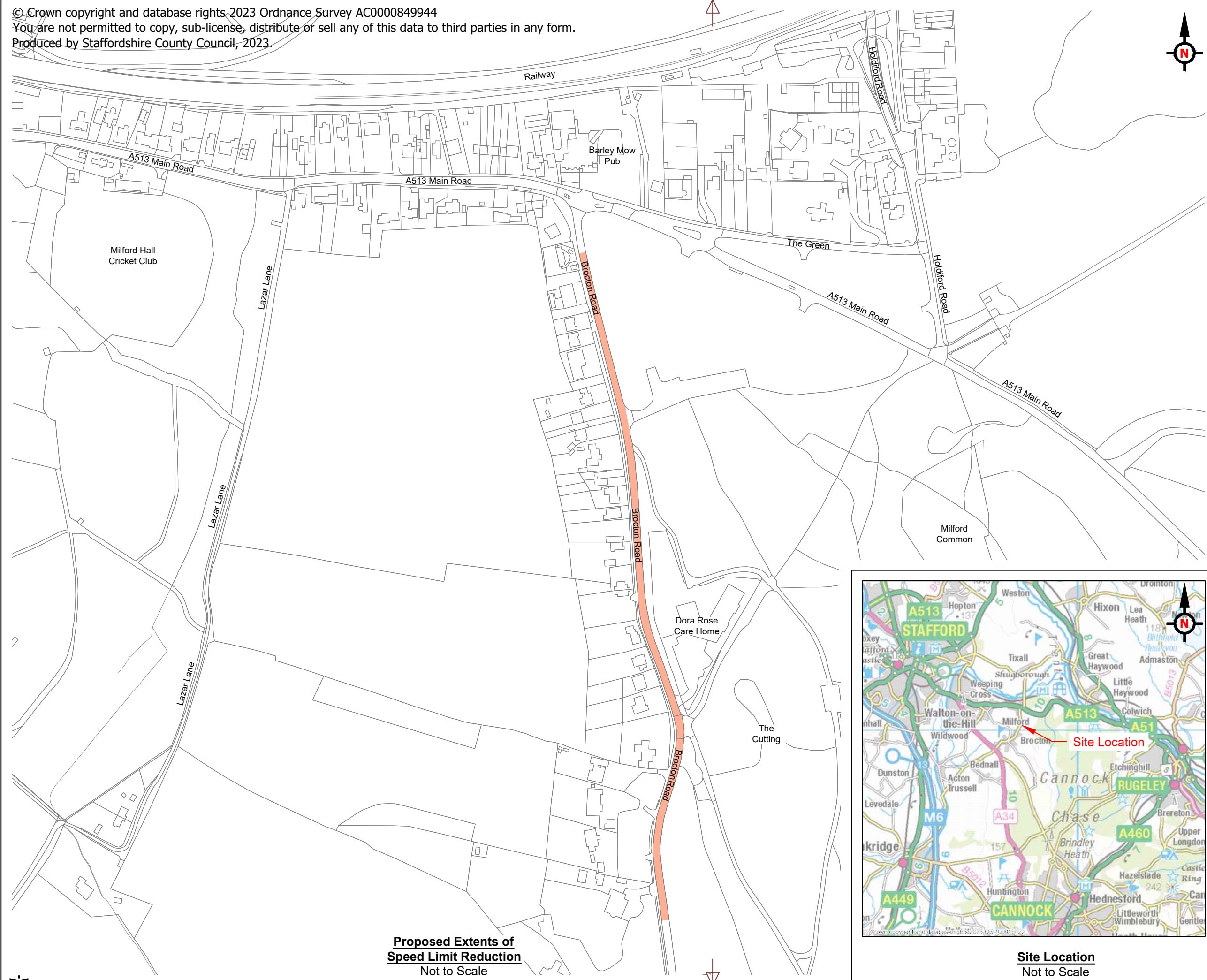


File Name: J:\Highways\Integrated Transport\0002.DHP\DHP 22 23\Stone (RR)\CDT6627 - 2212 - Brocton Road TRO\3 CAD\Disciplines\1. WIP\1 Live Drgs\CDT6627-2212-R01-02 - Speed Limit Reduction Consultation.dwg  
Layout Name: R01-02


© Crown copyright and database rights 2023 Ordnance Survey AC0000849944  
You are not permitted to copy, sub-license, distribute or sell any of this data to third parties in any form.  
Produced by Staffordshire County Council, 2023.

100  
50  
40  
30  
20  
10  
0  
**A3**



**Proposed Extents of  
Speed Limit Reduction**  
Not to Scale



**Key**  
 Proposed extents of speed limit reduction from 40mph to 30mph on Brocton Road

R0	First Issue	SB	20.10.2023
Rev	Detail	By	Date

Revisions	
Original Version	
Drawn: SB	
Design: SB	
Date: October 2023	

Checked by:

Approved by: (Drawing NOT approved if this box is empty)

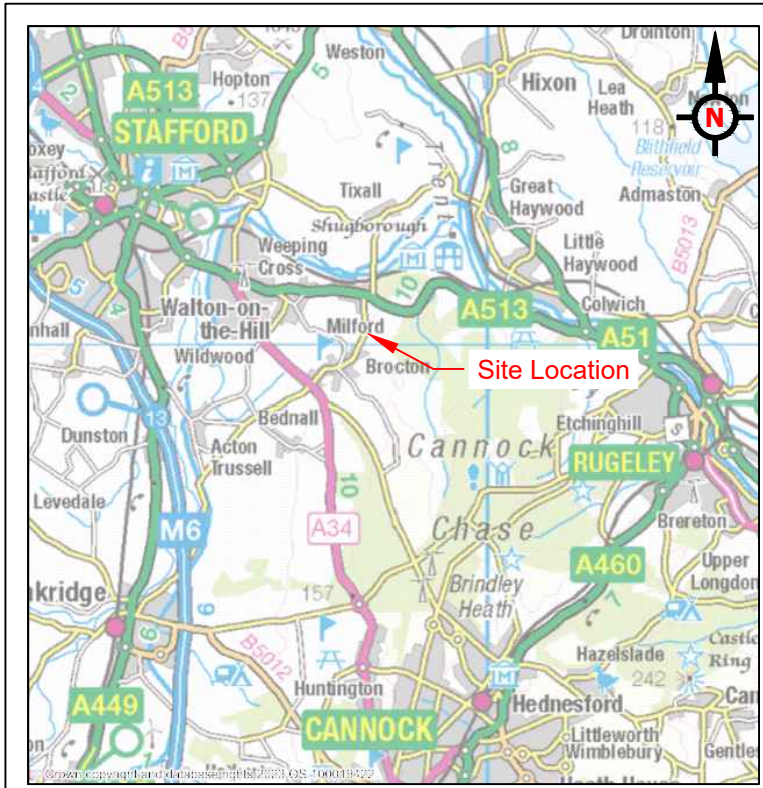


Project Name  
**Brocton Road, Stafford  
Proposed Speed Limit  
Reduction**

Drawing Title  
**AMEY CONSULTING  
Brocton Road, Proposed  
Speed Limit Reduction**

Grid reference : 397269, 320963  
Original Drawing Size : A3 Dimensions : metres  
Scale : Not to scale Copyright © Amey

Drawing No <b>CDT6627-2212-R01-02</b>	Rev <b>R0</b>
--	------------------



**Site Location**  
Not to Scale

