





© Crown copyright and database rights 2023 Ordnance Survey 100019422
 You are not permitted to copy, sub-license, distribute or sell any of this data to third parties in any form.
 Produced by Staffordshire County Council, 2023.

- Key**
-  Existing permitted vehicle/cycle travel direction
 -  Proposed permitted cycle travel direction
 -  Proposed prohibition of right turn for motor vehicles
 -  Proposed Signage

Note: parking bays omitted for clarity

P1	No Right Turn added	CG	04.11.2023
P0	First Issue	CG	12.06.2023
Rev	Detail	By	Date

Revisions	
Original Version	Preliminary <input checked="" type="checkbox"/>
Drawn: CG	For comment
Design: CG	For tender
Date: JAN 2023	For construction
	As constructed
	Other

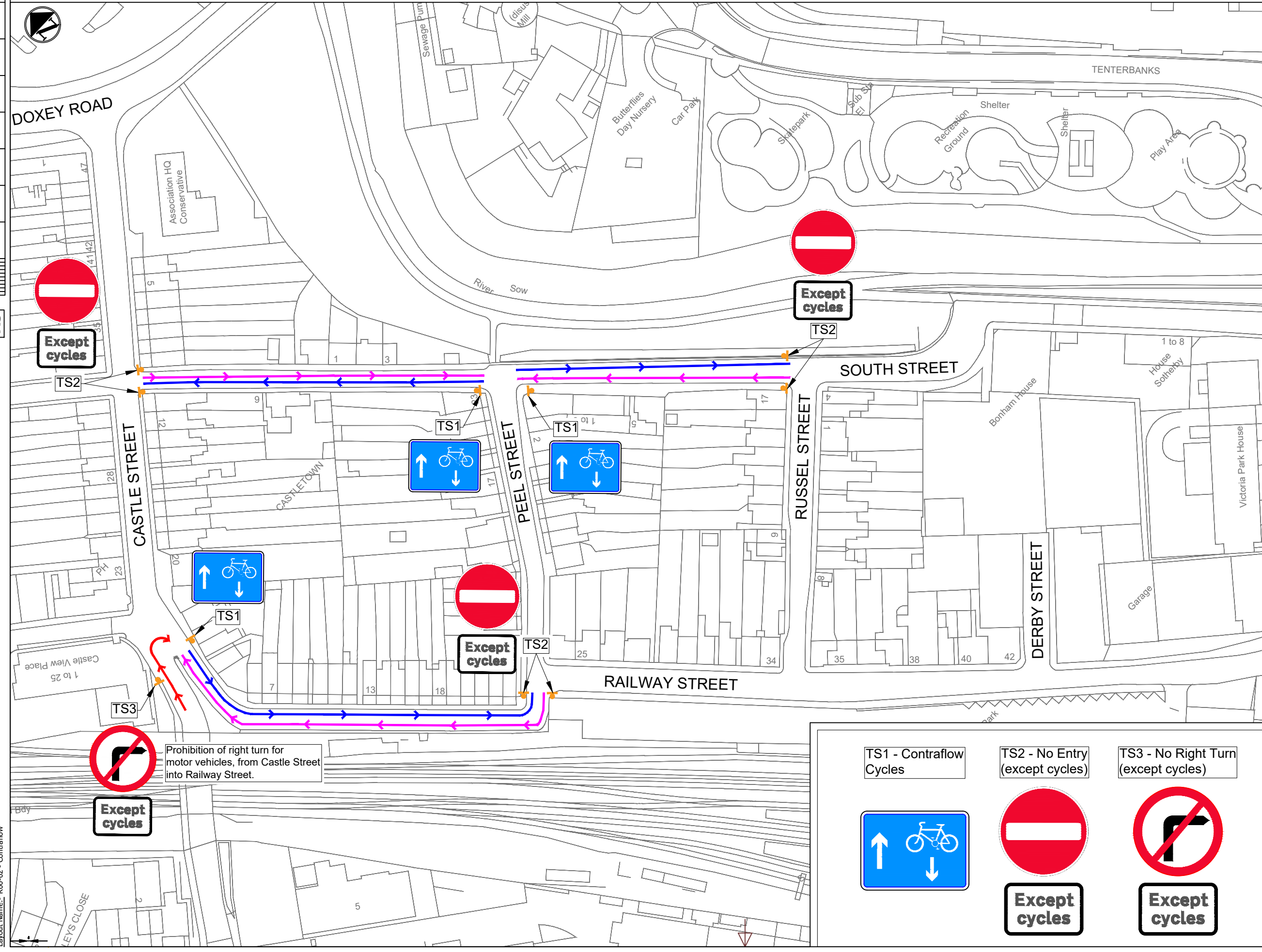
Checked by:-
 Approved by:- (Drawing NOT approved if this box is empty)



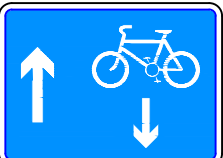


Project Name
 Castle Street, Stafford - Street Lighting Sustainable Travel

Drawing Title
 Amey Consulting
 Proposed Cycle Contraflow & No Right Turn

Grid reference : 391624.323303
Original Drawing Size : A3 Dimensions : M
Scale : 1:1000 Copyright © Amey
Drawing No : D6761T-R00-02
Rev : P1



Prohibition of right turn for motor vehicles, from Castle Street into Railway Street.

TS1 - Contraflow Cycles 	TS2 - No Entry (except cycles)  Except cycles	TS3 - No Right Turn (except cycles)  Except cycles
--	--	---

File Name: \\staffordshire.gov.uk\Storage\DSD\data\Highways\Integrated Transport\Castle Street, Stafford - Street Lighting Sustainable Travel D6761T-R00 - 20m\p02one and@ontraflow\0wg
 Layout Name: R00-02 - Contraflow