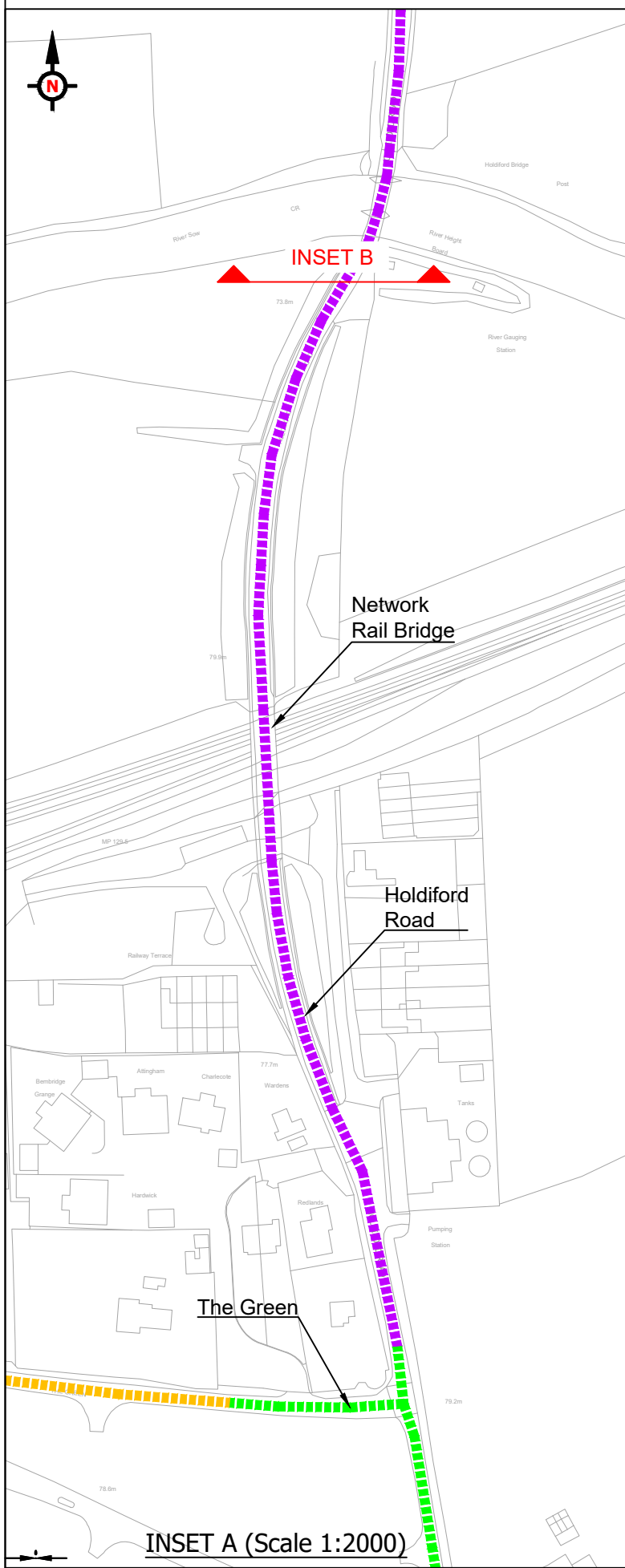


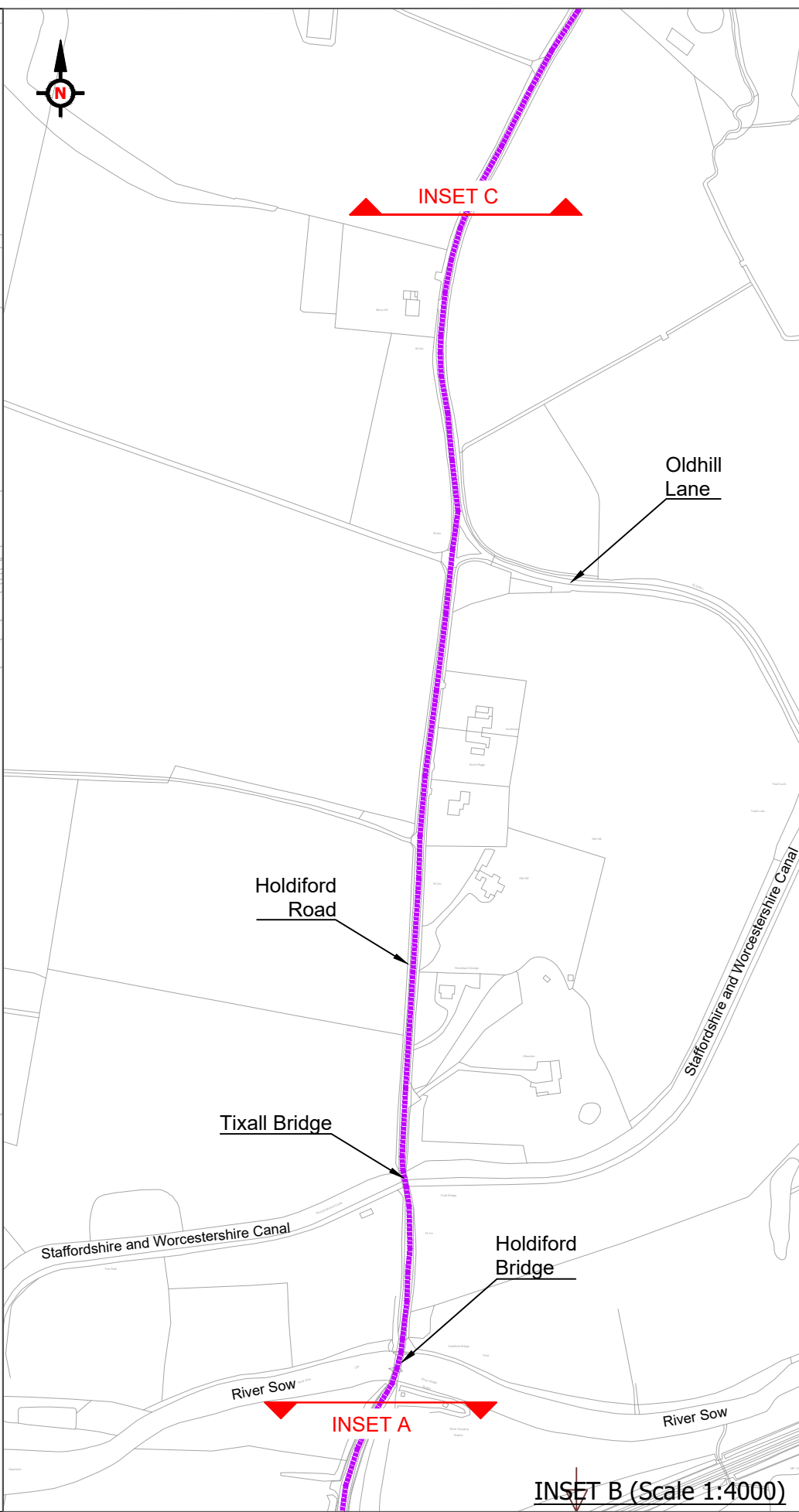
© Crown copyright and database rights 2021 Ordnance Survey 100019422  
 You are not permitted to copy, sub-license, distribute or sell any of this data to third parties in any form.  
 Produced by Staffordshire County Council, 2022.

100  
50  
40  
30  
20  
10  
0  
A3

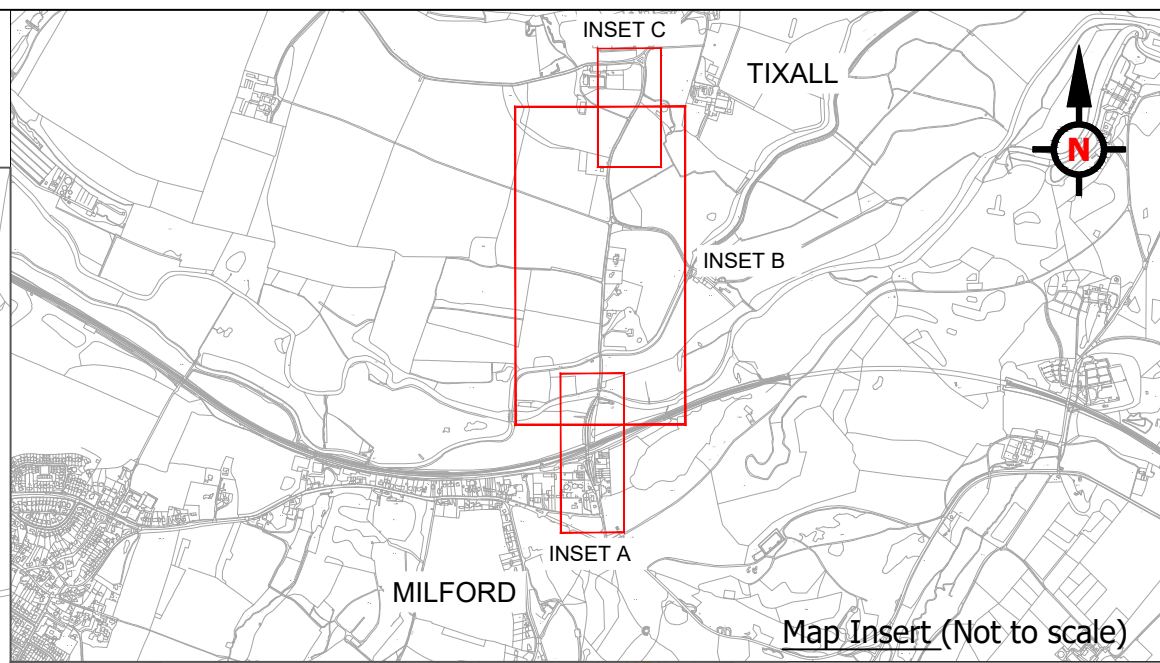
File Name: J:\Highways\Integrated Transport\Holdiford Road Bridges, Milford - D4276L\3 CAD\Disciplines\WP1 Live Drgs\D4276L-R00-01-P0 - GA TR0.dwg  
 Layout Name: R00-02



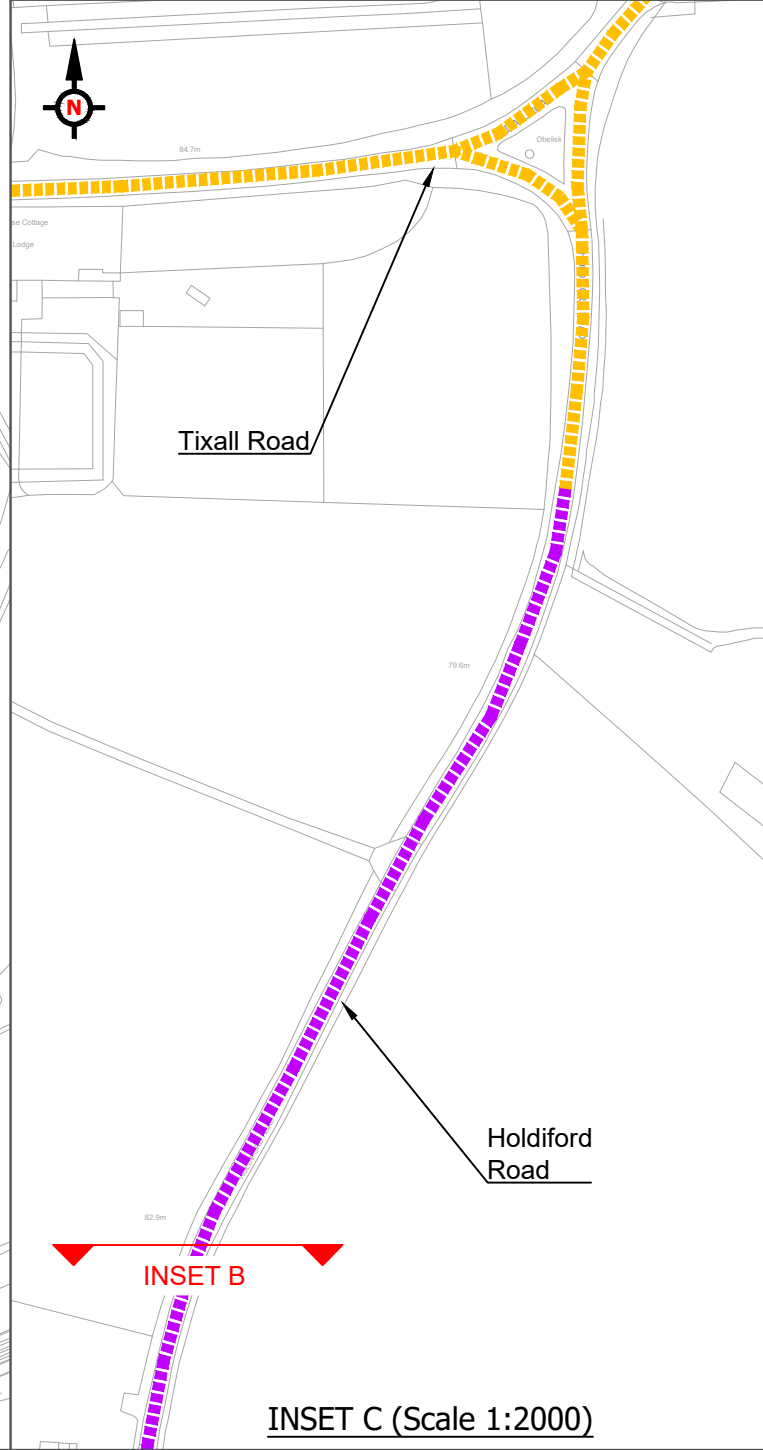
INSET A (Scale 1:2000)



INSET B (Scale 1:4000)



Map Insert (Not to scale)



INSET C (Scale 1:2000)

- KEY**
- ▬▬▬ Existing 30mph speed limit
  - ▬▬▬ Existing 40mph speed limit
  - ▬▬▬ Proposed 40mph speed limit to replace existing National Speed Limit (NSL)

P0	TRO drawing	MP	27.09.2022
Rev	Detail	By	Date
Revisions			
Original Version		Preliminary	<input checked="" type="checkbox"/>
		For comment	<input type="checkbox"/>
Drawn: MP		For tender	<input type="checkbox"/>
Design: MP		For construction	<input type="checkbox"/>
		As constructed	<input type="checkbox"/>
Date:	September 2022	Other	<input type="checkbox"/>

Checked by:-

Approved by:- (Drawing NOI approved if this box is empty)



Project Name  
**Holdiford Road Bridges**

Drawing Title  
 Amey Consulting  
**General Arrangement -  
 Traffic Regulation Order**

Grid reference : 389324, 333923  
 Original Drawing Size : A3 Dimensions : m  
 Scale : As shown Copyright © Amey

Drawing No D4276L-R00-02	Rev P0
-----------------------------	-----------