

Appendix 3.13

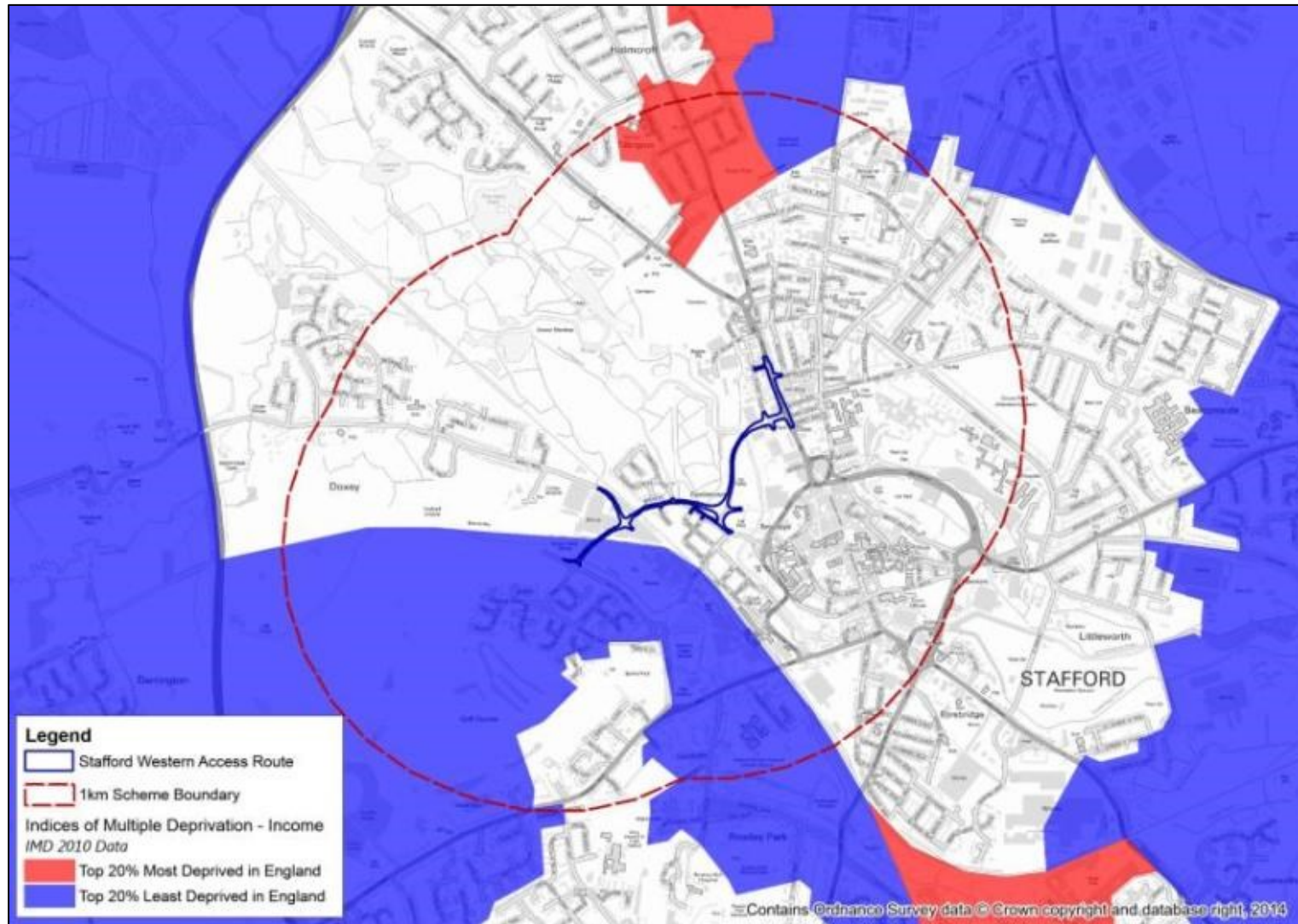
Socio-Demographic Data

Socio-demographic Profile of Impact Area

Dataset/Social Group	Approx total in Impact Area (1km buffer of scheme alignment)	% of Population in 1km Impact Area	% of Population in Staffordshire	England
Children: aged <16	2,129	16.1%	18.1%	18.9%
Young adults: aged 16-24	2,045	15.5%	11.5%	11.9%
Young men: aged 16-24	1,429	9.6%	5.9%	6.0%
Older people: aged 70+	898	6.9%	7.9%	7.7%
Disability Allowance Claimants	750	8.5%	9.6%	7.8%
No Car Households	1,736	30.4%	21.0%	25.8%
Women	6,120	46.3%	50.4%	50.8%
Black and Minority Ethnic	1,256	9.5%	5.9%	14.6%
Job Seekers allowance claimants (working age)	320	3.6%	3.6%	3.3%
Total Population	13,205			
Working Age population	10,670			
Households	5,707			

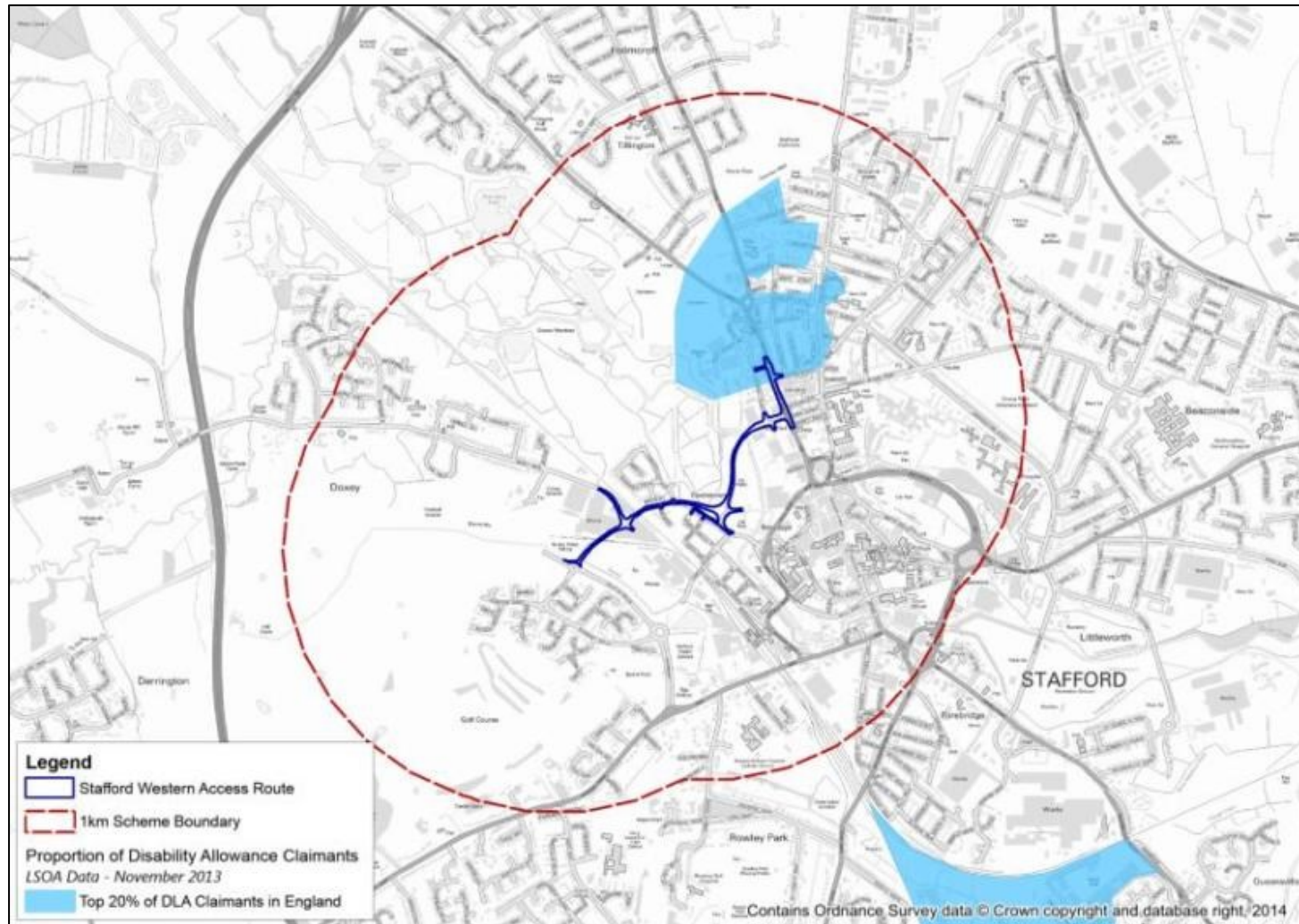
All of the following figures show the 20% most populated Output Areas for each of the vulnerable groups from all Output Areas in England.

Income Deprivation



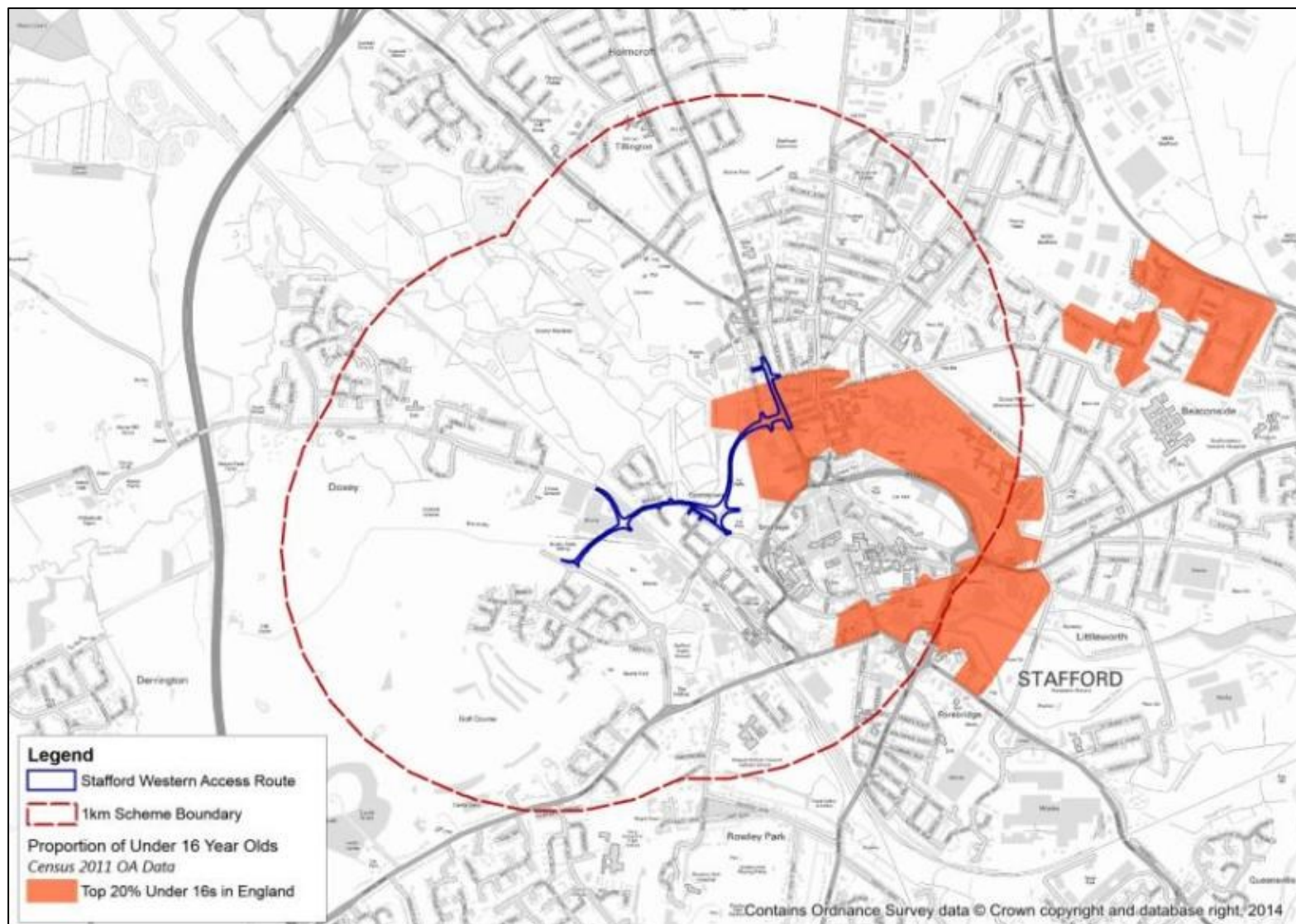
"Contains information supplied by Staffordshire County Council". Licence number 100019422.

Disability Allowance Claimants



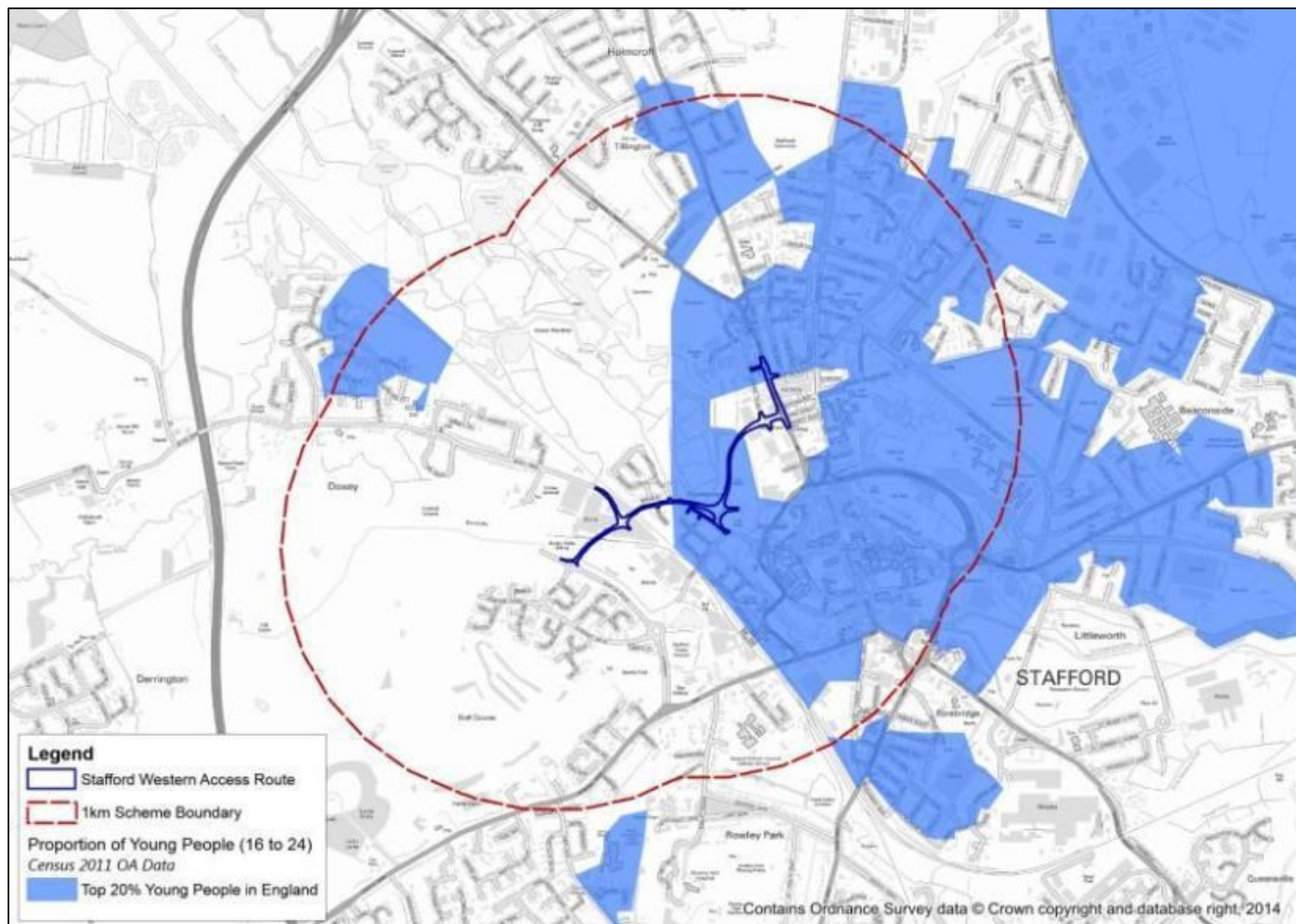
"Contains information supplied by Staffordshire County Council". Licence number 100019422.

Under 16 Year Olds



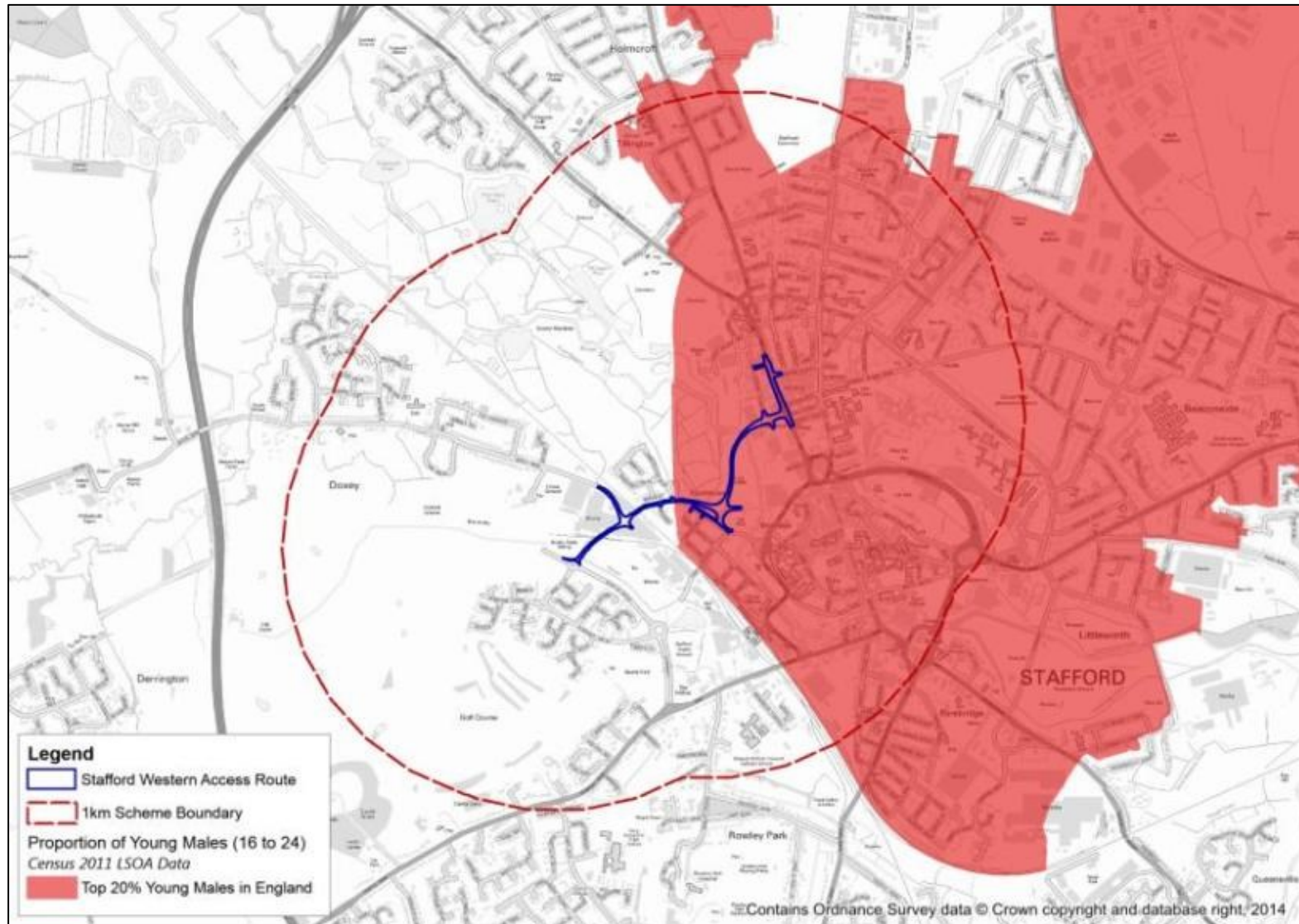
"Contains information supplied by Staffordshire County Council". Licence number 100019422.

Young People (16 to 24)



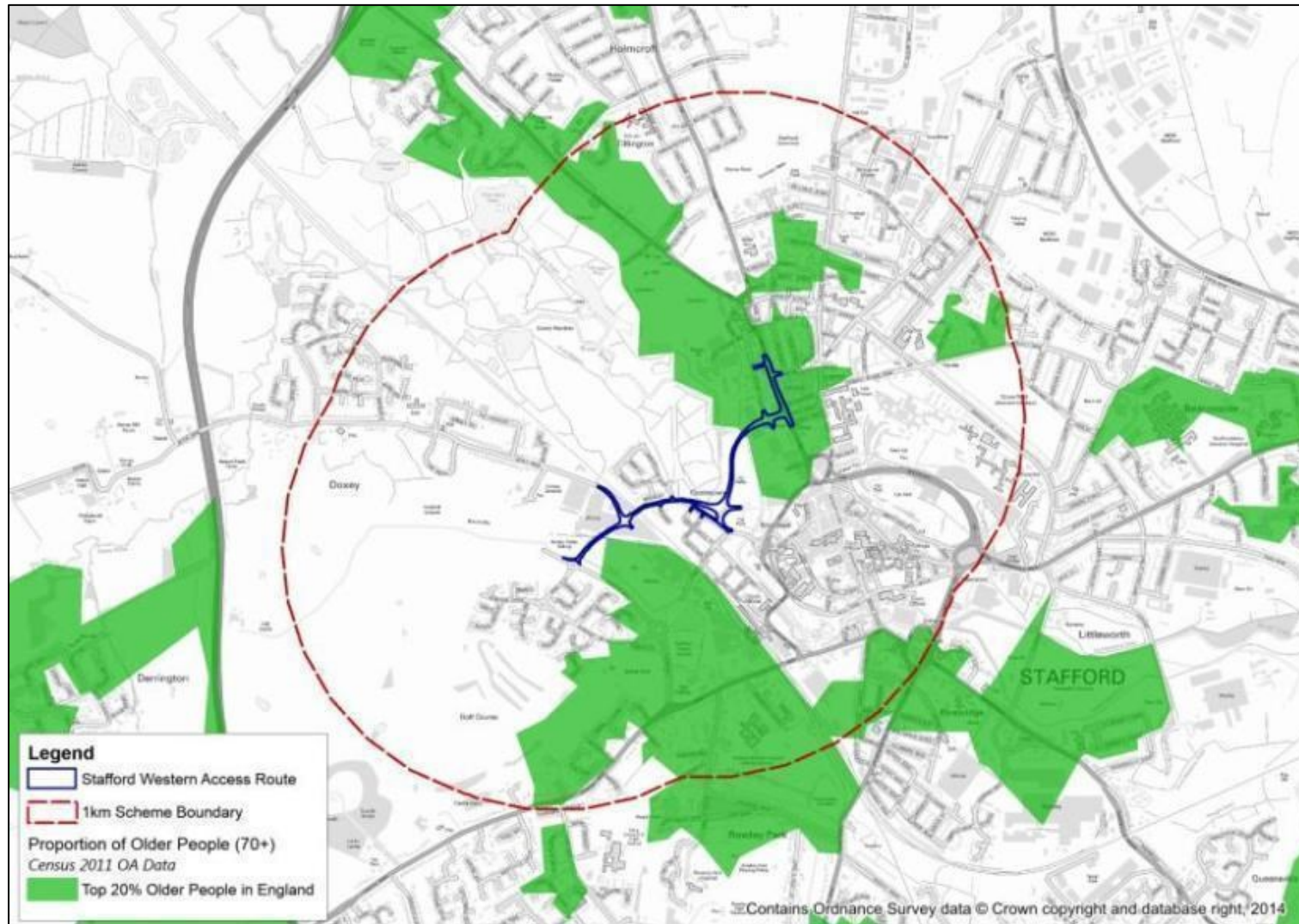
"Contains information supplied by Staffordshire County Council". Licence number 100019422.

Young Males (16 to 24)



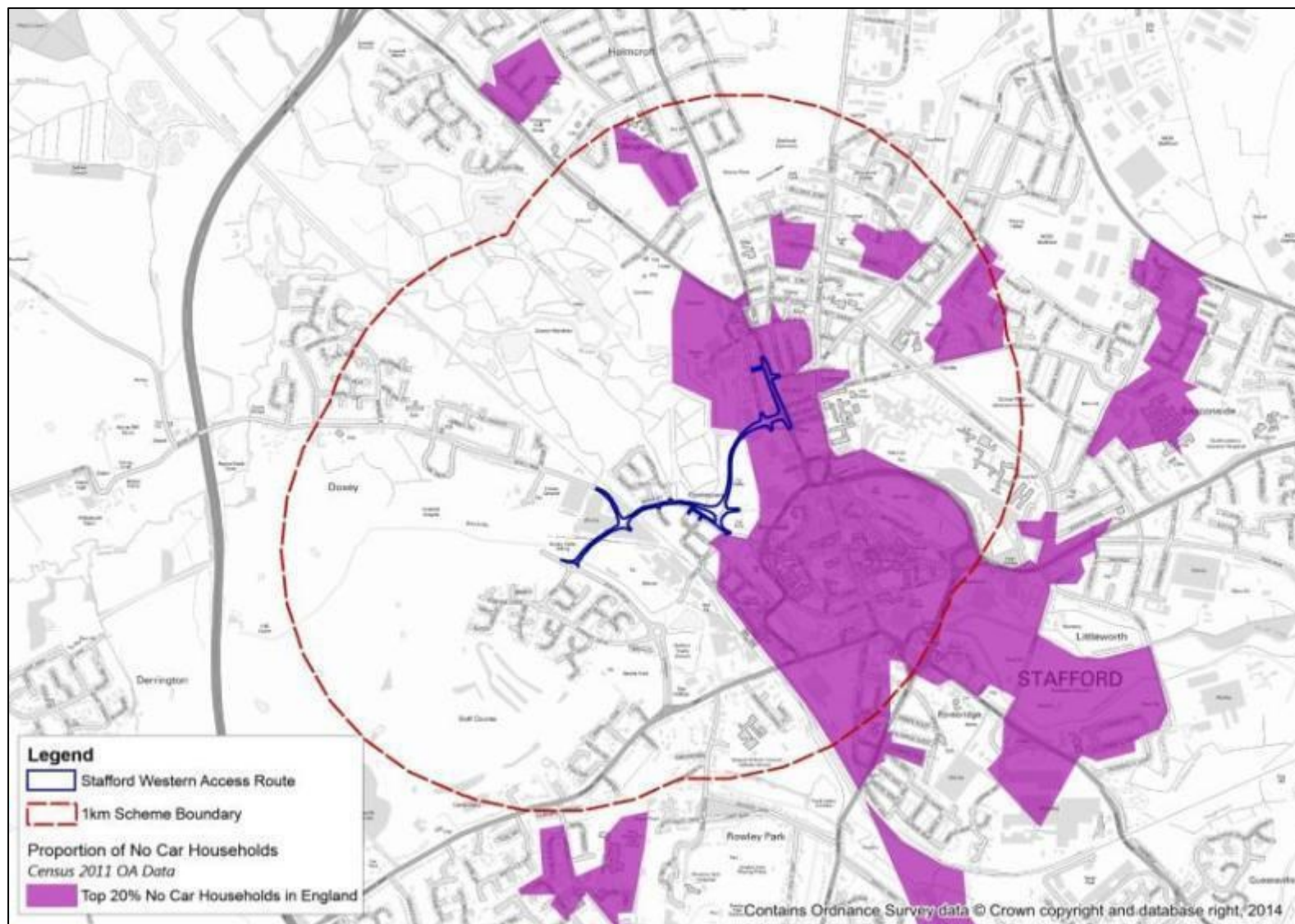
"Contains information supplied by Staffordshire County Council". Licence number 100019422.

Older People (70+)



"Contains information supplied by Staffordshire County Council". Licence number 100019422.

No Car/Van Households



"Contains information supplied by Staffordshire County Council". Licence number 100019422.