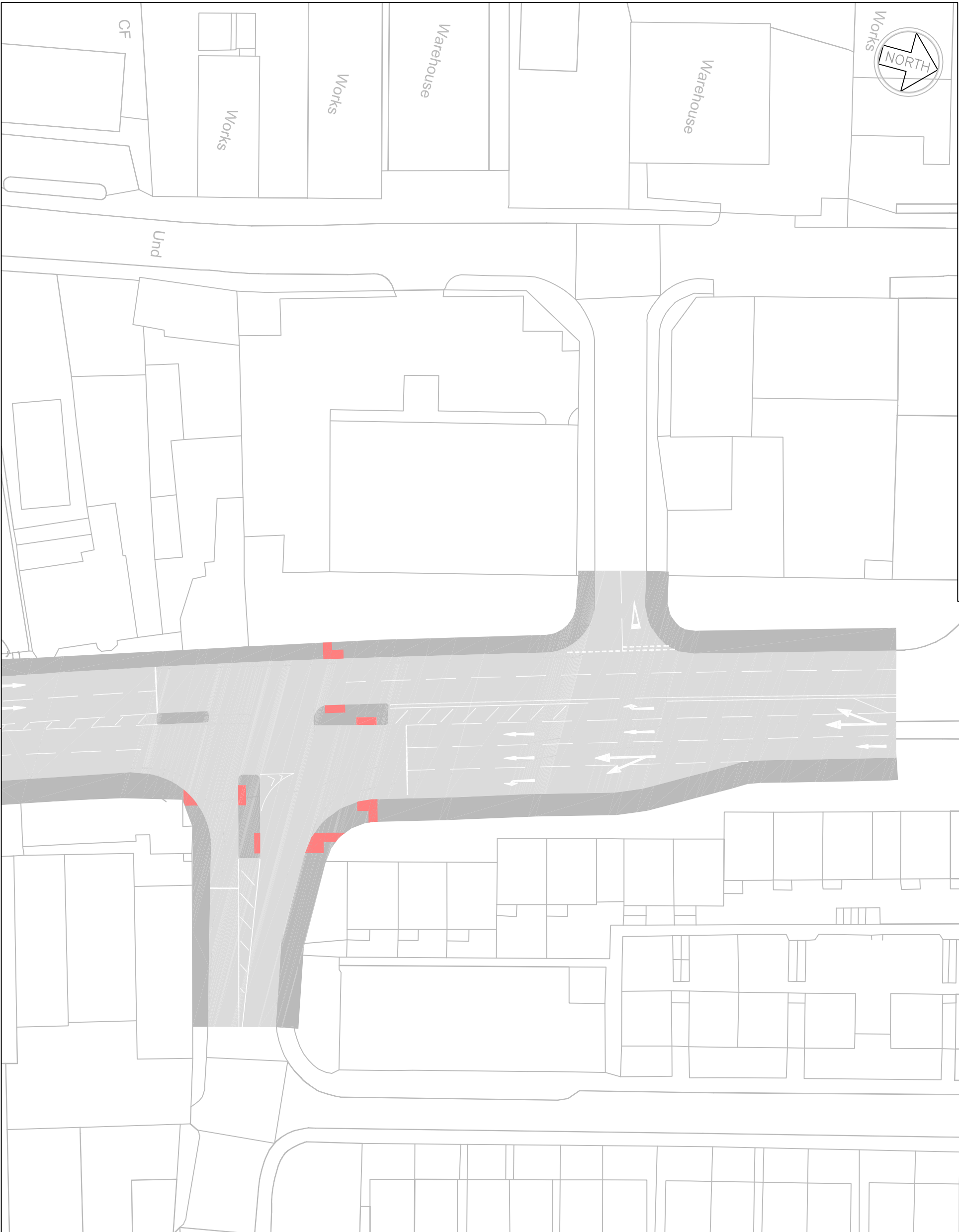


## Appendix 2.5

Junction Designs and Long Sections  
of the Route



© Crown copyright and database rights 2013 Ordnance Survey 100019422  
 You are not permitted to copy, sub-license, distribute or sell any of this data to third parties in any form.  
 Produced by Staffordshire County Council, 2013.



Rev | Date | Detail | By

Revisions



The Built County - Highways  
 1 Staffordshire Place  
 C/O Wedgwood Building, Tipping Street  
 Stafford  
 ST16 2DH

Stafford Western Access  
 Route

Proposed Junctions

A34 Browning Street

Prepared	Produced	Checked	Scale
JM	JM	DRS	1/500

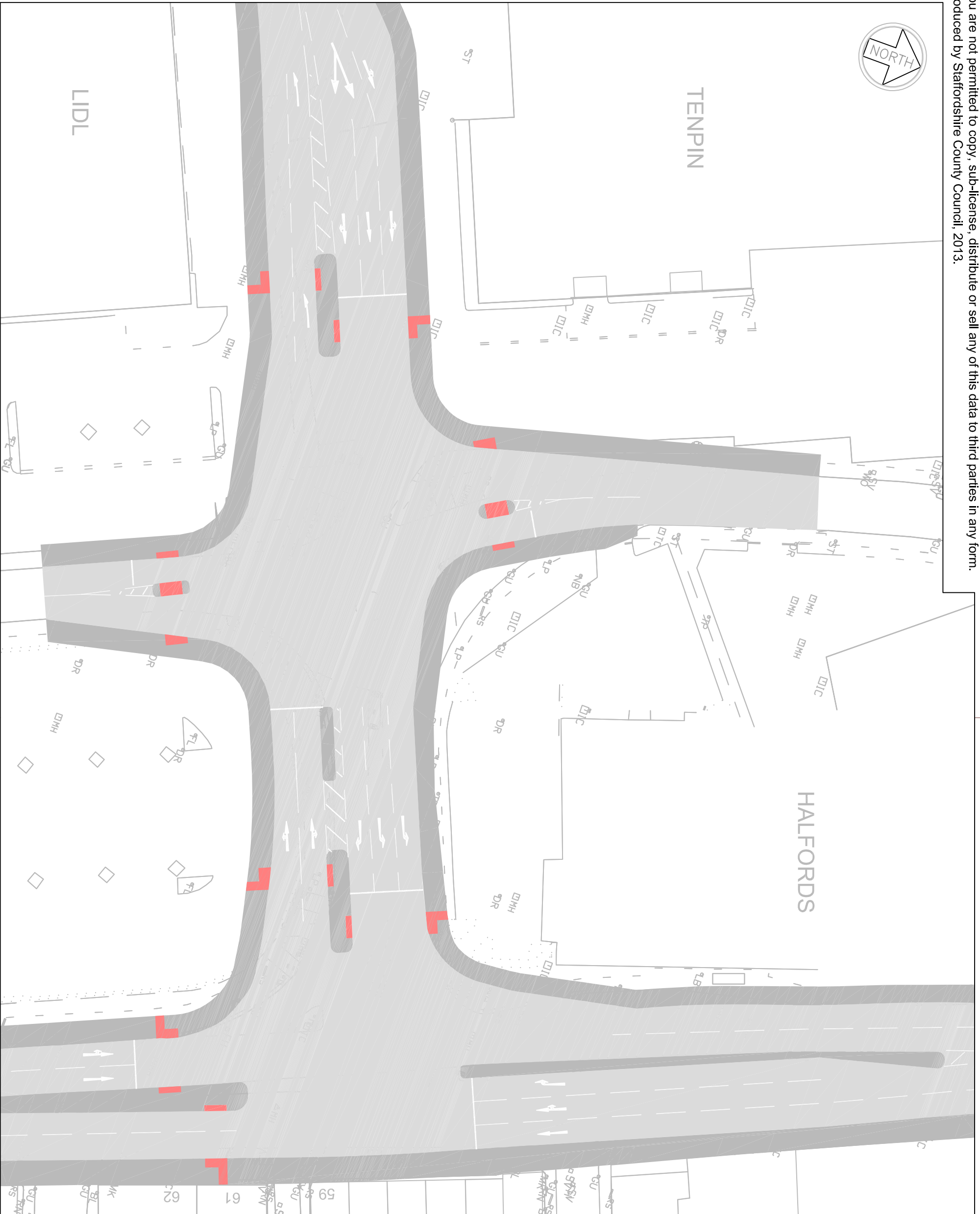
Grid Reference  
 E391889 N323927

Date  
 August 2014

Drawing No. | Revision  
 SWAR/MSBC/App2.5

Status  
 A3

© Crown copyright and database rights 2013 Ordnance Survey 100019422  
 You are not permitted to copy, sub-license, distribute or sell any of this data to third parties in any form.  
 Produced by Staffordshire County Council, 2013.



Rev	Date	Detail	By
Revisions			



The Built County - Highways  
 1 Staffordshire Place  
 C/O Wedgwood Building, Tipping Street  
 Stafford  
 ST16 2DH

**Stafford Western Access  
 Route**

**Proposed Junctions  
 A34 Foregate Street and  
 Greyfriars Place**

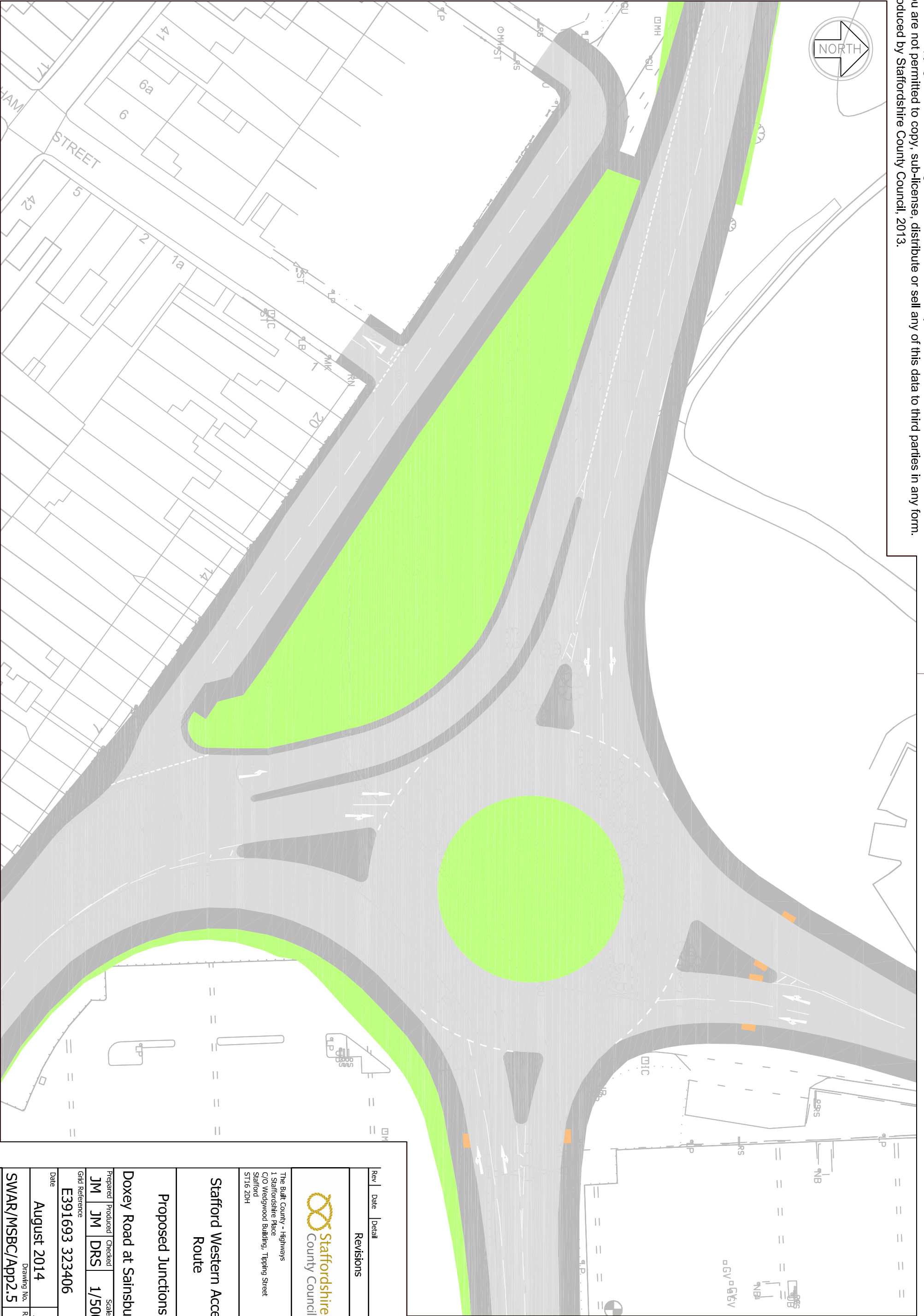
Prepared	Produced	Checked	Scale
JM	JM	DRS	1/500

Grid Reference  
**E391879 N323756**

Date  
**August 2014**

Drawing No. **A3**  
 Status **SWAR/MSBC/App2.5**

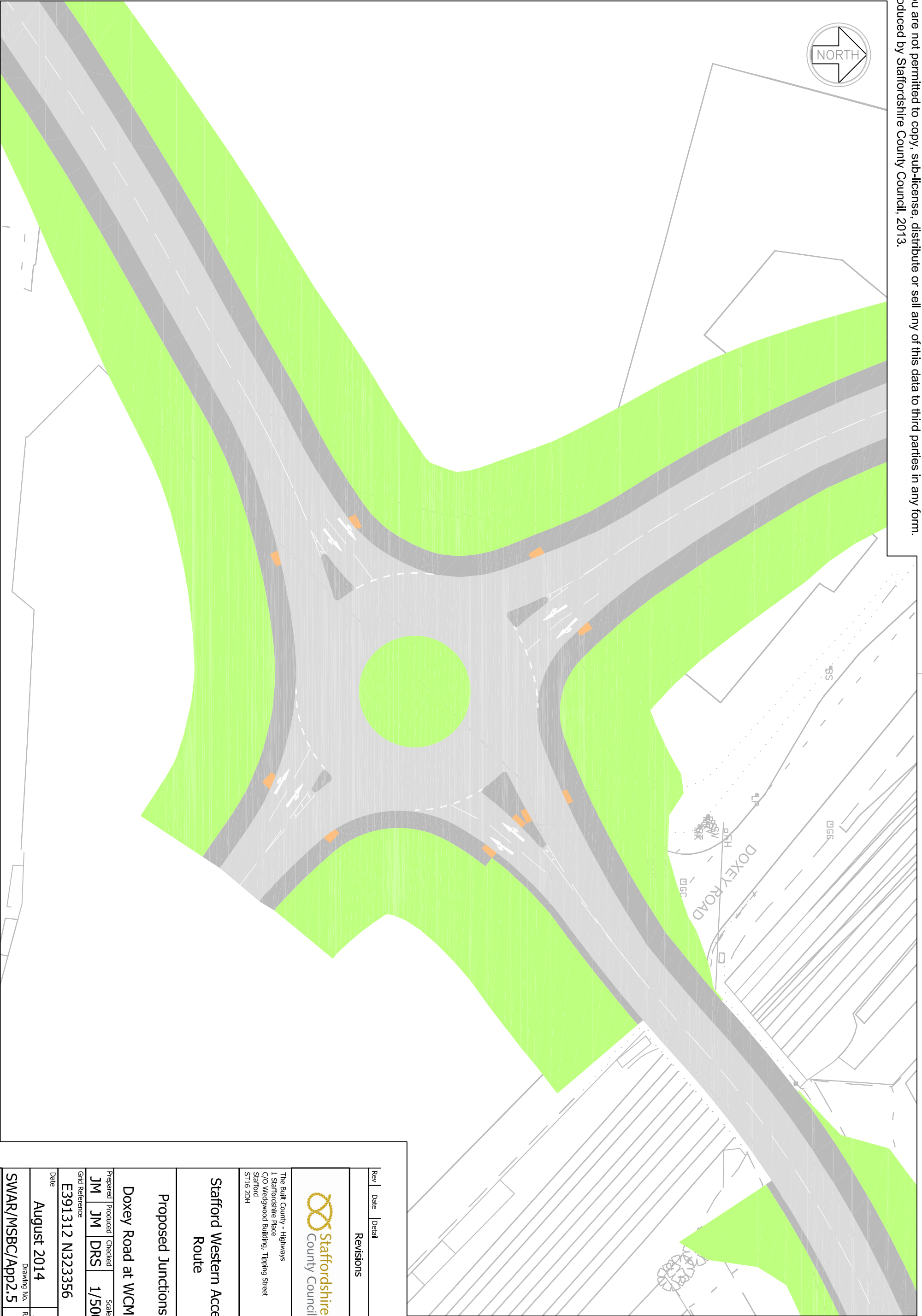
© Crown copyright and database rights 2013 Ordnance Survey 100019422  
You are not permitted to copy, sub-license, distribute or sell any of this data to third parties in any form.  
Produced by Staffordshire County Council, 2013.



Rev	Date	Detail	By
<b>Revisions</b>			
The Built County - Highways 1 Staffordshire Place C/O Wedgwood Building, Tipping Street Stafford ST16 2DH			
<b>Stafford Western Access Route</b>			
<b>Proposed Junctions</b>			
<b>Doxey Road at Sainsbury's</b>			
Prepared	Produced	Checked	Scale
JM	JM	DRS	1/500
Grid Reference E391693 323406			
Date	Size		
August 2014	A3		
Drawing No.		Revision	
SWAR/MSBC/App2.5			
Status			



© Crown copyright and database rights 2013 Ordnance Survey 100019422  
 You are not permitted to copy, sub-license, distribute or sell any of this data to third parties in any form.  
 Produced by Staffordshire County Council, 2013.



Rev | Date | Detail | By

Revisions



The Built County - Highways  
 1 Staffordshire Place  
 C/O Wedgwood Building, Tipping Street  
 Stafford  
 ST16 2DH

Stafford Western Access  
 Route

Proposed Junctions

Doxey Road at WCML

Prepared	Produced	Checked	Scale
JM	JM	DRS	1/500

Grid Reference  
 E391312 N323356

Date  
 August 2014

Drawing No. | Revision  
 SWAR/MSBC/App2.5

Status  
 A3

