

Form CA17 relating to SCC reference LSD0021

**Notice of Landowner Deposits under Section 31(6) of the Highways Act 1980
and Section 15A(1) of the Commons Act 2006**

Staffordshire County Council

An application to deposit a map and statement, lodge a declaration under Section 31(6) of the Highways Act 1980 and deposit a statement under Section 15A(1) of the Commons Act 2006 has been made in relation to the land (or lands) described below and shown **outlined red** on the accompanying map

PLEASE NOTE:

This deposit may affect rights over the land described below. Deposits made under Section 31(6) of the Highways Act 1980 may prevent deemed dedication of public rights of way over such land under Section 31(1) of that Act. Deposits made under Section 15A(1) of the Commons Act 2006 may affect the ability to register such land as a town or village green under Section 15 of that Act.

Description of the land(s) (including full address and postcode):

Land at Haunton,
Main Road,
Tamworth
B79 9HW

Name of the parish, ward or district in which the land is situated:

Clifton Campville

The deposit was submitted by Fisher German LLP on behalf of The Trustees of Vivian's Fund and was received by this authority on 24/08/2016.

The authority maintains a register of maps, statements and declarations deposited under Section 31A of the Highways Act 1980 and Section 15A of the Commons Act 2006.

This register can be accessed on-line at www.staffordshire.gov.uk/LOSD or can be inspected free of charge at the address below by prior arrangement:

No. 1 Staffordshire Place
Tipping Street
Stafford
ST16 2LP

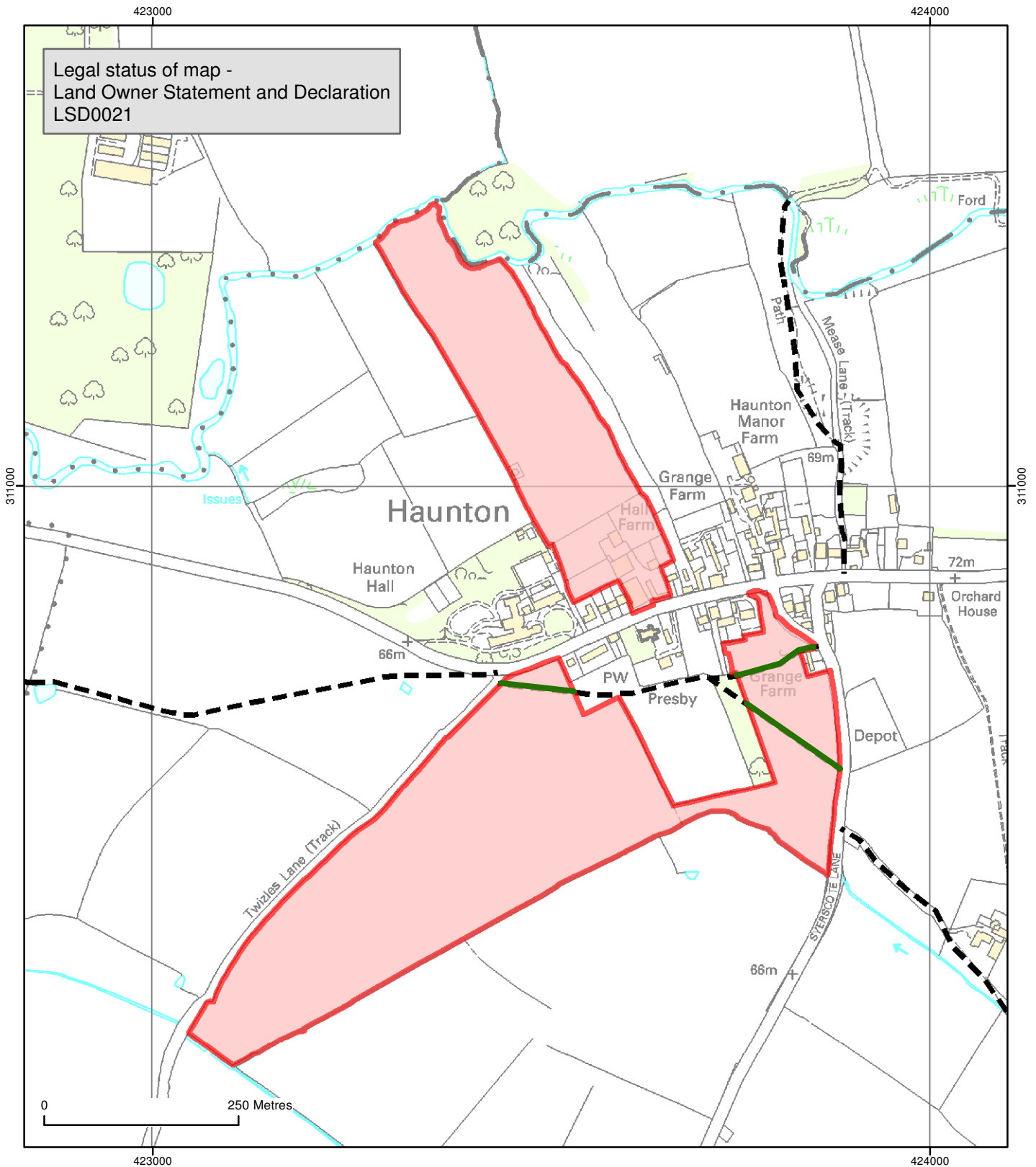
Signed on behalf of Staffordshire County Council:






pp Name and Position of Signatory: Ian Wykes, Commissioner for the Rural County

Date: 24/08/2016

Highway Act 1980, Section 31(6) and
 Commons Act 2006 Section 15A(1)
 Land at Haunton, Main Road,
 Tamworth, B79 9HW.



Map created at the scale of 1:7000
 (facsimiles may vary)

-  Land declared under
 Highways Act 1980, Section 31(6)
 and Commons Act 2006 Section 15A(1)
-  Rights of Way Declared
-  Public footpath

© Crown Copyright and database rights 2016.
 Ordnance Survey 100019422.
 You are not permitted to copy, sub-license, distribute
 or sell any of this data to third parties in any form.
 Use of this data is subject to the terms and conditions
 shown at www.staffordshire.gov.uk/maps
 Produced by Staffordshire County Council, 24/08/2016.