





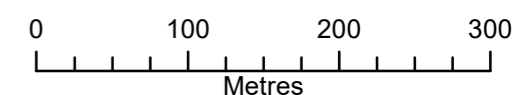


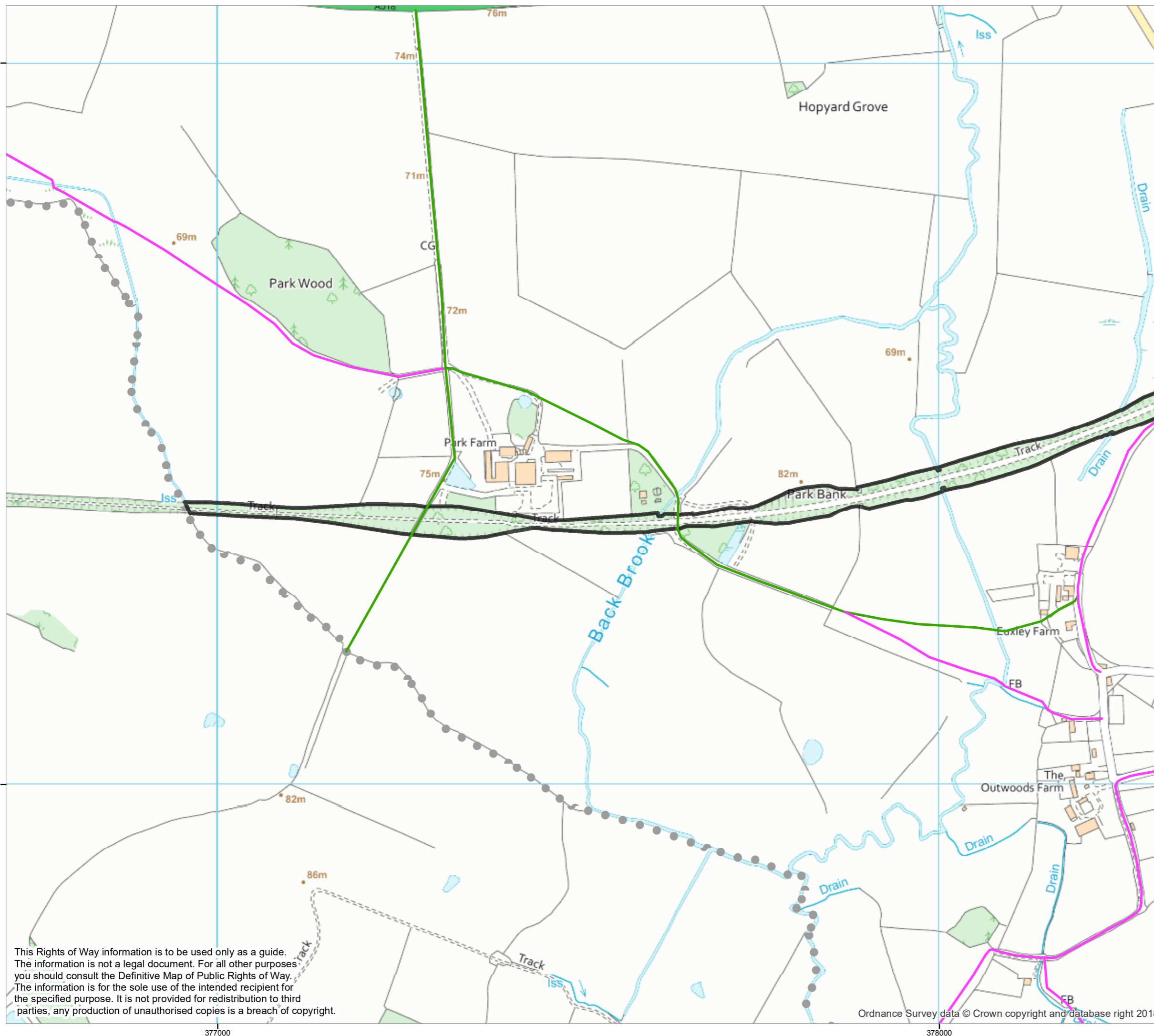
# Stafford to Newport Greenway 10

-  Footpath
-  Bridleway
-  Restricted Byway
-  BOAT
-  County boundary
-  Land holding boundary



1:5,000

© Crown Copyright and database rights 2019.  
Ordnance Survey 100019422. Use of this  
data is subject to the terms and conditions  
shown at [www.staffordshire.gov.uk/maps](http://www.staffordshire.gov.uk/maps).  
Produced by Rural County,  
Staffordshire County Council. June 2019.



This Rights of Way information is to be used only as a guide.  
The information is not a legal document. For all other purposes  
you should consult the Definitive Map of Public Rights of Way.  
The information is for the sole use of the intended recipient for  
the specified purpose. It is not provided for redistribution to third  
parties, any production of unauthorised copies is a breach of copyright.

Ordnance Survey data © Crown copyright and database right 2018