

**Notice of Landowner Deposits under Section 15A(1) of the Commons Act 2006**

**Staffordshire County Council**

An application to deposit a statement under Section 15A(1) of the Commons Act 2006 has been made in relation to the land (or lands) described below and shown **red** on the accompanying map

**PLEASE NOTE:**

**This deposit may affect rights over the land described below. Deposits made under Section 15A(1) of the Commons Act 2006 may affect the ability to register such land as a town or village green under Section 15 of that Act.**

**LSD0072 - Land off Bilbrook Road and  
Millenium Way, Codsall WV8 1GA.**


The deposit was submitted on 14th February 2019.

The authority maintains a register of maps, statements and declarations deposited under Section 31A of the Highways Act 1980 and Section 15A of the Commons Act 2006.

This register can be accessed on-line at [www.staffordshire.gov.uk/LOSD](http://www.staffordshire.gov.uk/LOSD) or can be inspected free of charge at the address below by prior arrangement:

No. 1 Staffordshire Place  
Tipping Street  
Stafford  
ST16 2LP

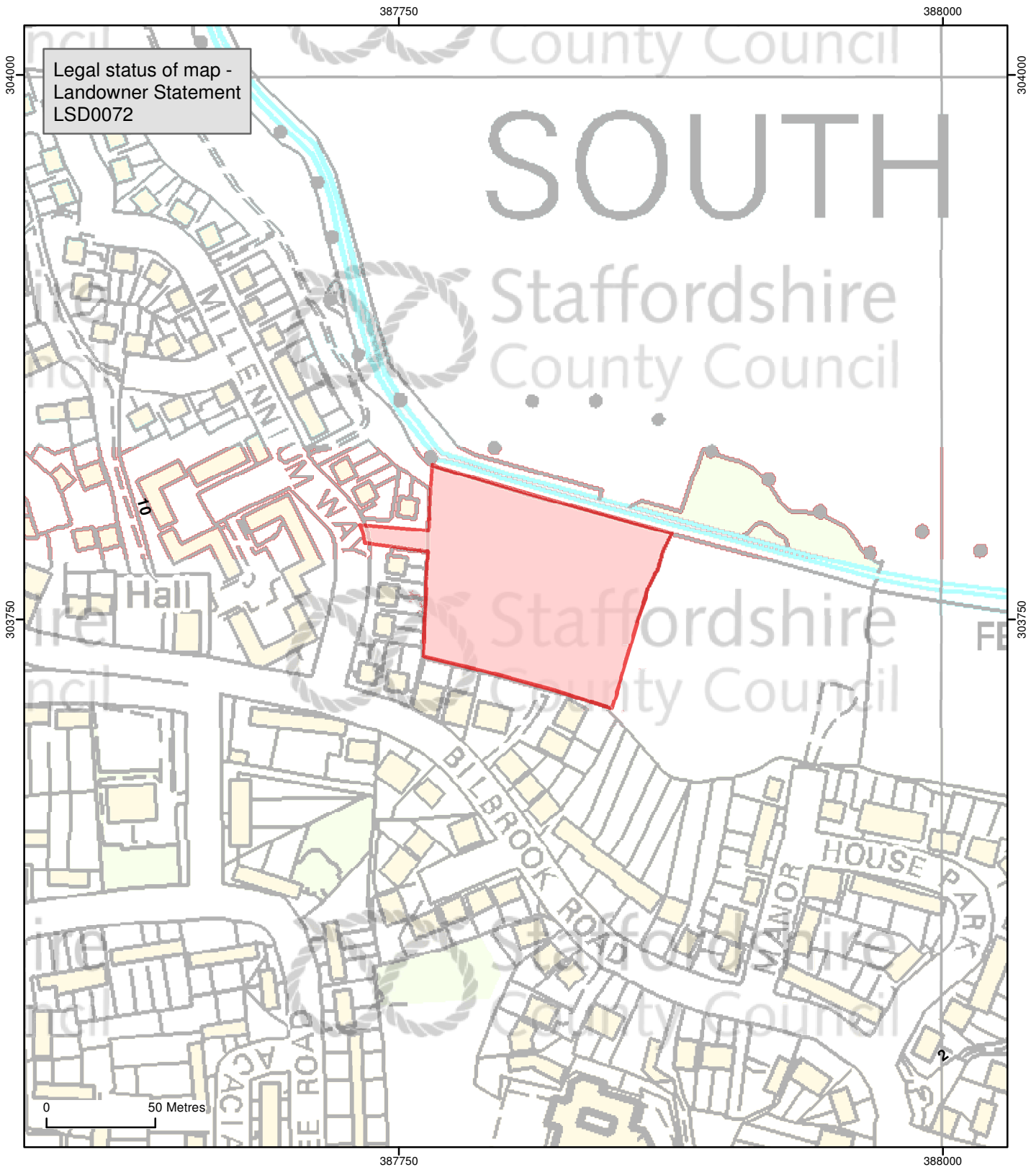
Signed on behalf of Staffordshire County Council:




Name and Position of Signatory: Nicola Swinnerton, Rural Access and Development Manager,  
Rural County, Staffordshire County Council

Date: 8<sup>th</sup> March 2019

Commons Act 2006 Section 15A(1)  
Land off Bilbrook Road and  
Millenium Way, Codsall, WV8 1GA.



Map created at the scale of 1:2500  
(facsimiles may vary)



Land declared under  
Commons Act 2006 Section 15A(1)