

Form CA17 relating to SCC reference LSD0043

Notice of Landowner Deposits under Section 15A(1) of the Commons Act 2006

Staffordshire County Council

An application to deposit a statement under Section 15A(1) of the Commons Act 2006 has been made in relation to the land (or lands) described below and shown **pink, edged in red** on the accompanying map

PLEASE NOTE:

This deposit may affect rights over the land described below. Deposits made under Section 15A(1) of the Commons Act 2006 may affect the ability to register such land as a town or village green under Section 15 of that Act.

Description of the land(s) (including full address and postcode):

**Furnace Grange Farm
Lower Penn
Wolverhampton
WV4 4XH**

Name of the parish, ward or district in which the land is situated:

**Lower Penn,
South Staffordshire**


The deposit was submitted by **John Inett** and was received by this authority on **18th May 2017**.

The authority maintains a register of maps, statements and declarations deposited under Section 31A of the Highways Act 1980 and Section 15A of the Commons Act 2006.

This register can be accessed on-line at www.staffordshire.gov.uk/LOSD or can be inspected free of charge at the address below by prior arrangement:

No. 1 Staffordshire Place
Tipping Street
Stafford
ST16 2LP

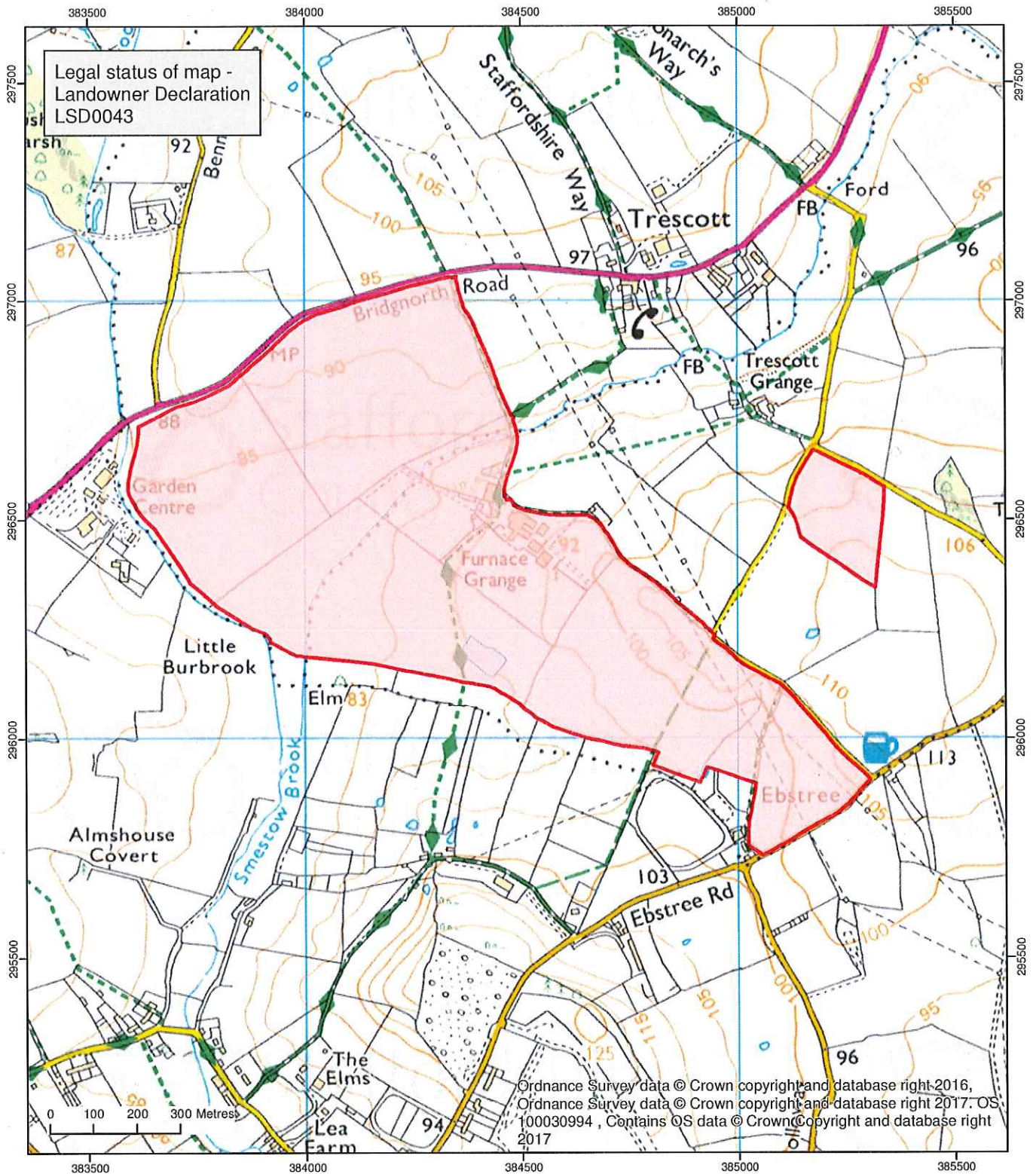
Signed on behalf of Staffordshire County Council:



Name and Position of Signatory: Nicola Swinnerton, Rural Access and Development Manager,
Rural County, Staffordshire County Council

Date: 7th June 2017


Commons Act 2006 Section 15A(1)
 Furnace Grange Farm, Lower Penn,
 Wolverhampton, WV4 4XH.



Legal status of map -
 Landowner Declaration
 LSD0043

Ordnance Survey data © Crown copyright and database right 2016,
 Ordnance Survey data © Crown copyright and database right 2017. OS
 100030994, Contains OS data © Crown Copyright and database right
 2017

Map created at the scale of 1:12500
 (facsimiles may vary)

 Land declared under
 Commons Act 2006 Section 15A(1)

© Crown Copyright and database rights 2017.
 Ordnance Survey 100019422.
 You are not permitted to copy, sub-license, distribute
 or sell any of this data to third parties in any form.
 Use of this data is subject to the terms and conditions
 shown at www.staffordshire.gov.uk/maps
 Produced by Staffordshire County Council, 07/06/2017.