

## SCHEDULE 2

Regulation 4(3)

### Form of Notice of Application

#### Form CA17

#### Notice of Landowner Deposits under Section 31(6) of the Highways Act 1980 and Section 15A(1) of the Commons Act 2006

##### Staffordshire County Council

An application to deposit a map and statement and lodge a declaration under Section 31(6) of the Highways Act 1980 has been made in relation to the land (or lands) described below and shown **Red** on the accompanying map.

##### PLEASE NOTE:

**This deposit may affect rights over the land described below. Deposits made under Section 31(6) of the Highways Act 1980 may prevent deemed dedication of public rights of way over such land under Section 31(1) of that Act. Deposits made under Section 15A(1) of the Common Act 2006 may affect the ability to register such land as a town or village green under Section 15 of that Act. Please see guidance at: <http://www.defra.gov.uk/rural/protected/greens> for further information.**

Description of the land(s) (including full address and postcode):

**Land adjoining The South Staffordshire Golf Club, Danescourt Road,  
Tettenhall, Wolverhampton. WV6 9BQ**

Name of the parish and district in which the land is situated:

**Codsall Parish, South Staffordshire District**

The deposit was submitted on behalf of **The South Staffordshire Golf Club**  
and was received by this authority on **31<sup>st</sup> January 2014**.

The authority maintains a register of maps, statements and declarations deposited under  
Section 31A of the Highways Act 1980.

This register can be accessed on-line at [www.staffordshire.gov.uk/LOSD](http://www.staffordshire.gov.uk/LOSD) or can be inspected free of  
charge at the address below by prior arrangement:

No. 1 Staffordshire Place  
Tipping Street  
Stafford  
ST16 2LP

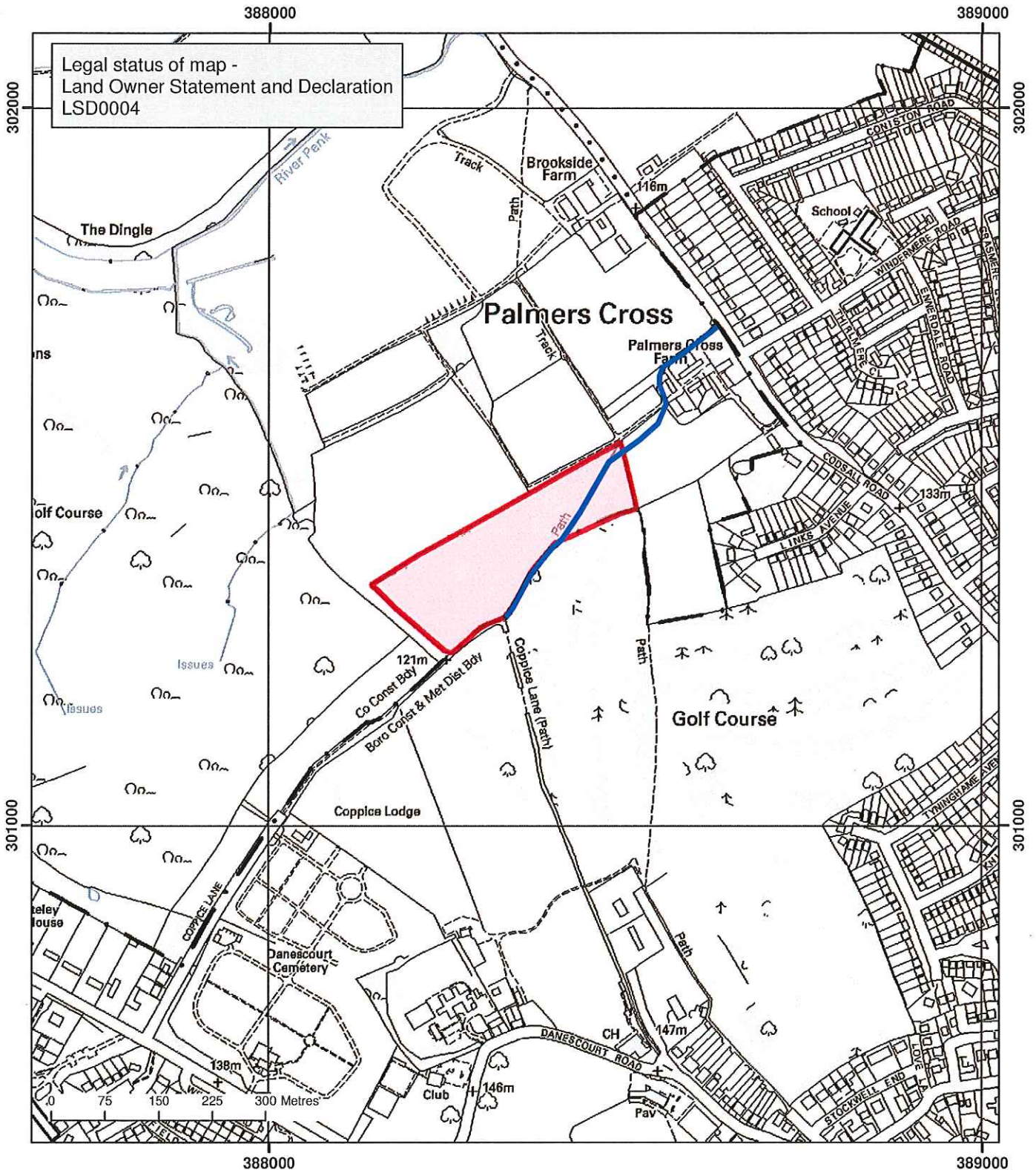
Signed on behalf of Staffordshire County Council:



Name and Position of Signatory: Ian Wykes, Commissioner for the Rural County


Date:


Highway Act 1980, Section 31(6)  
 The South Staffordshire Golf Club,  
 Danescourt Road, Tettenhall,  
 Wolverhampton, WV6 9BQ



Legal status of map -  
 Land Owner Statement and Declaration  
 LSD0004

Map created at the scale of 1:7500  
 (facsimiles may vary)

 Land declared under  
 Highways Act 1980, Section 31(6).

Rights of Way Declared  
 Bridleway

© Crown Copyright and database rights 2014.  
 Ordnance Survey 100019422.  
 You are not permitted to copy, sub-license, distribute  
 or sell any of this data to third parties in any form.  
 Use of this data is subject to the terms and conditions  
 shown at [www.staffordshire.gov.uk/maps](http://www.staffordshire.gov.uk/maps)  
 Produced by Staffordshire County Council, 07/02/2014.