


DEPOSIT OF STATEMENT and PLAN

SECTION 31 (6) OF THE HIGHWAYS ACT 1980

To Staffordshire County Council
Resources Directorate
16 Martin Street
Stafford
ST16 2LG

1. The National Trust for Places of Historic Interest or Natural Beauty is the owner within the meaning of the above section of the land known as Kinver Edge, Kinver, Nr Stourbridge more particularly delineated on the plan accompanying this statement and thereon edged black.
2. The ways coloured red on the said plan have been dedicated as Footpaths
3. The ways coloured green on the said plan have only been acknowledged as permissive footpaths.
4. The ways coloured blue on the said plan have only been acknowledged as permissive bridleways.
5. The ways shaded yellow on the said plan have only been acknowledged as permissive ways forming part of the Staffordshire Way.
6. No other ways over the land have been dedicated as highways.
7. The deposit shall comprise this statement and accompanying plan.

Signed



(Rural Surveyor)

Name

ADAM DEVLIN


Address West Midlands Regional Office
Attingham Park
Shrewsbury
SY4 4TP

Date

26/2/07

Signed

(witness)



Name

DS SANTRY

Address

Attingham Park


Occupation

LDO



**THE
NATIONAL
TRUST**

**West Midlands
Region**



KINVER EDGE

National Trust Boundary
Public Footpaths
Permissive Footpaths
Permissive Bridleways
Staffordshire Way (Permissive Footpath)

Not to Scale
Map Ref: K1
Date: Feb 2007

Reproduced by permission of Ordnance Survey.
© Crown Copyright and database right 2004.
All rights reserved.
Ordnance Survey licence number AL100018591
The National Trust,
West Midlands Regional Office,
Attingham Park, Shrewsbury,
Shropshire, SY4 4TP

