

Form CA17 relating to SCC reference LSD0012

**Notice of Landowner Deposits under Section 31(6) of the Highways Act 1980
and Section 15A(1) of the Commons Act 2006**

Staffordshire County Council

An application to deposit a map and statement and lodge a declaration under Section 31(6) of the Highways Act 1980 and deposit a statement under Section 15A(1) of the Commons Act 2006 has been made in relation to the land described below and shown shaded pink with red edging on the accompanying map.

PLEASE NOTE:

This deposit may affect rights over the land described below. Deposits made under Section 31(6) of the Highways Act 1980 may prevent deemed dedication of public rights of way over such land under Section 31(1) of that Act. Deposits made under Section 15A(1) of the Commons Act 2006 may affect the ability to register such land as a town or village green under Section 15 of that Act. Please see guidance at: <http://www.defra.gov.uk/rural/protected/greens> for further information.

Ravenshall Top Farm,
Main Road,
Ravenshall,
Betley,
Staffordshire,
CW3 9BJ

In the Civil Parish of BETLEY.

The deposit was submitted by Richard and Alison Williams and was received by this authority on the 18th of February 2015.

The authority maintains a register of maps, statements and declarations deposited under Section 31A of the Highways Act 1980 and Section 15B of the Commons Act 2006.

This register can be accessed on-line at www.staffordshire.gov.uk/LOSD
or can be inspected free of charge at the address below by prior arrangement:

No. 1 Staffordshire Place
Tipping Street
Stafford
ST16 2LP

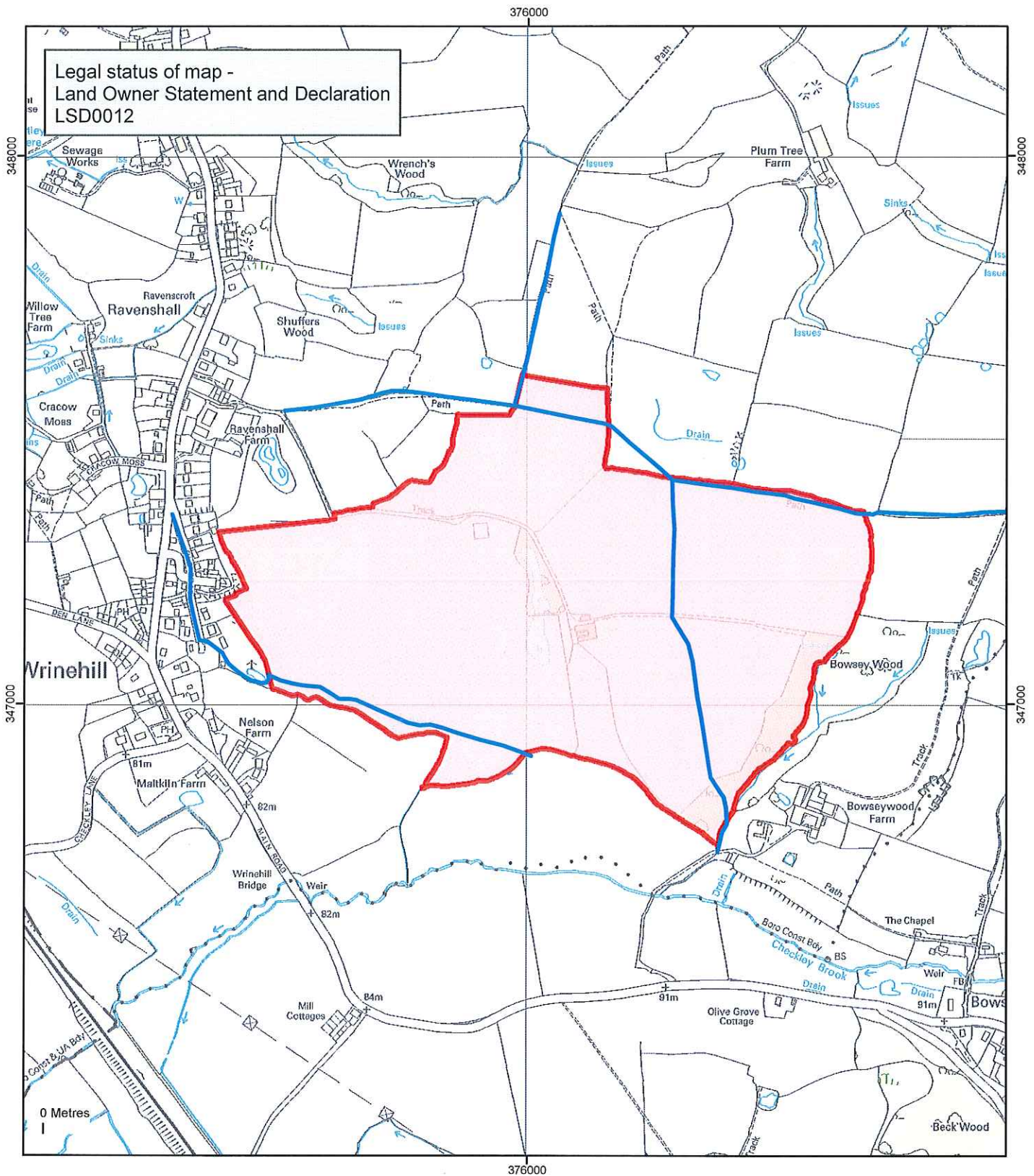
Signed on behalf of Staffordshire County Council:



Name and Position of Signatory: Ian Wykes, Commissioner for the Rural County


Date: 19/2/2015


Highway Act 1980, Section 31(6) and
 Commons Act 2006 Section 15A(1)
 Ravenshall Top Farm, Betley,
 Staffordshire.



Legal status of map -
 Land Owner Statement and Declaration
 LSD0012

Map created at the scale of 1:10,000
 (facsimiles may vary)

 Land declared under
 Highways Act 1980, Section 31(6)
 and Commons Act 2006 Section 15A(1)

Rights of Way Declared
 Footpath

© Crown Copyright and database rights 2015.
 Ordnance Survey 100019422.
 You are not permitted to copy, sub-license, distribute
 or sell any of this data to third parties in any form.
 Use of this data is subject to the terms and conditions
 shown at www.staffordshire.gov.uk/maps
 Produced by Staffordshire County Council, 18/02/2015.