
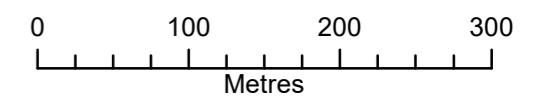
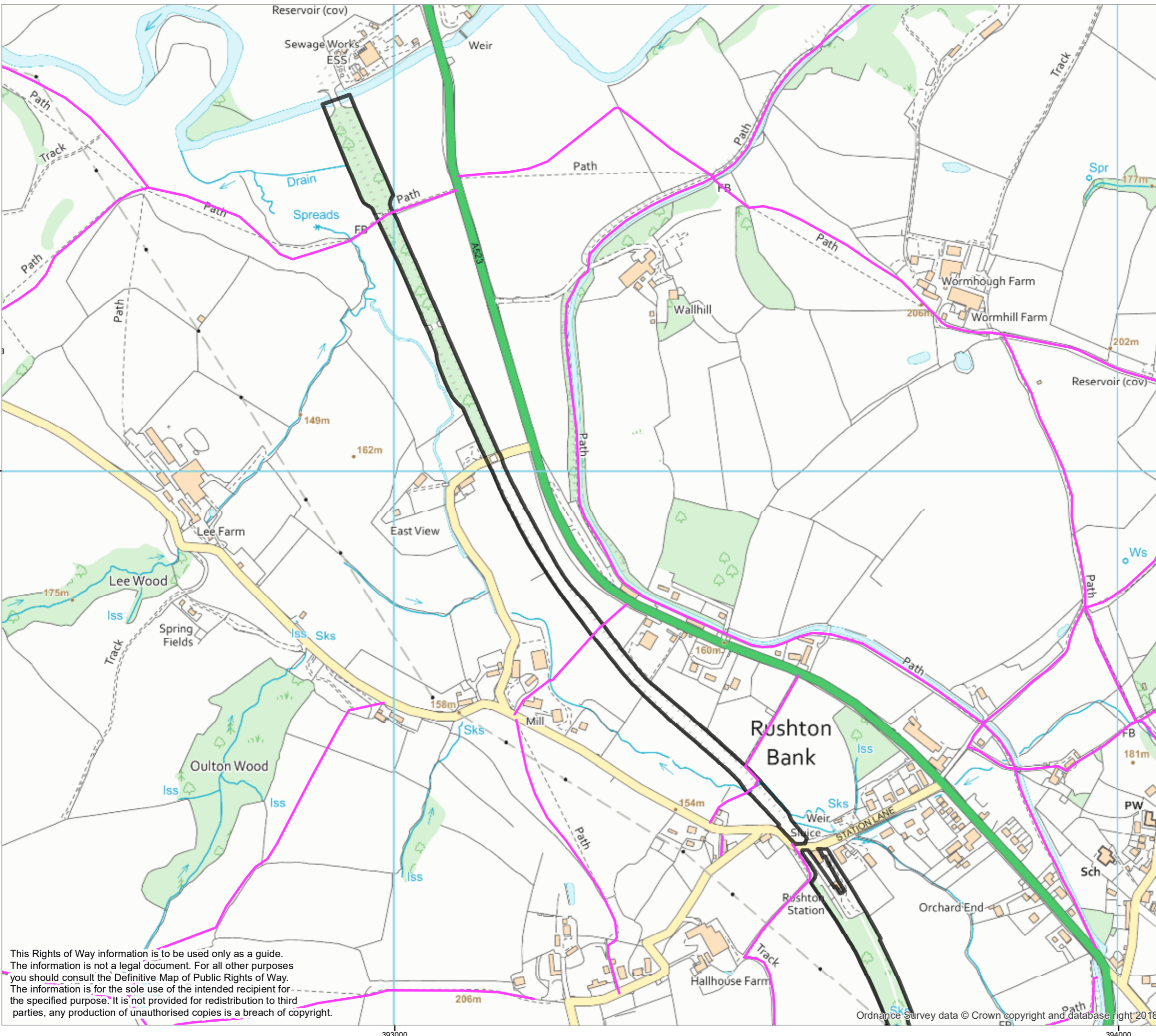


# Leek to Rushton Greenway - 1

-  Footpath
-  Bridleway
-  Restricted Byway
-  BOAT
-  Land holding boundary



1:5,000



This Rights of Way information is to be used only as a guide. The information is not a legal document. For all other purposes you should consult the Definitive Map of Public Rights of Way. The information is for the sole use of the intended recipient for the specified purpose. It is not provided for redistribution to third parties, any production of unauthorised copies is a breach of copyright.

Ordnance Survey data © Crown copyright and database right 2018

© Crown Copyright and database rights 2019.  
Ordnance Survey 100019422. Use of this data is subject to the terms and conditions shown at [www.staffordshire.gov.uk/maps](http://www.staffordshire.gov.uk/maps).  
Produced by Rural County,  
Staffordshire County Council. June 2019.