

20138

**PUBLIC PATH DIVERSION AND DEFINITIVE MAP AND STATEMENT
MODIFICATION ORDER**

HIGHWAYS ACT 1980

WILDLIFE & COUNTRYSIDE ACT 1981

STAFFORDSHIRE COUNTY COUNCIL

**(PUBLIC BRIDLEWAY No. 8 WHITTINGTON PARISH)
PUBLIC PATH DIVERSION AND DEFINITIVE MAP AND STATEMENT
MODIFICATION ORDER 2020**

**PUBLIC PATH DIVERSION AND DEFINITIVE MAP AND STATEMENT
MODIFICATION ORDER**

HIGHWAYS ACT 1980

WILDLIFE & COUNTRYSIDE ACT 1981

STAFFORDSHIRE COUNTY COUNCIL

**(PUBLIC BRIDLEWAY No. 8 WHITTINGTON PARISH)
PUBLIC PATH DIVERSION AND DEFINITIVE MAP AND STATEMENT
MODIFICATION ORDER 2020**

This Order is made by Staffordshire County Council ("the Authority") under section 119 of the Highways Act 1980 ("the 1980 Act") because it appears to the Authority that in the interests of the owners of the land crossed by the bridleway described in paragraph 1 of this Order it is expedient that the line of the path should be diverted.

The Trustees of M B Dyott 1992 Settlement, Freeford Manor, Lichfield, Staffordshire WS14 9PS have agreed to defray any compensation which becomes payable in consequence of the coming into force of this Order and any expenses which are incurred in bringing the new site of the path into a fit condition for use by the public.

The Lichfield District Council have been consulted as required by section 120(2) of the 1980 Act.

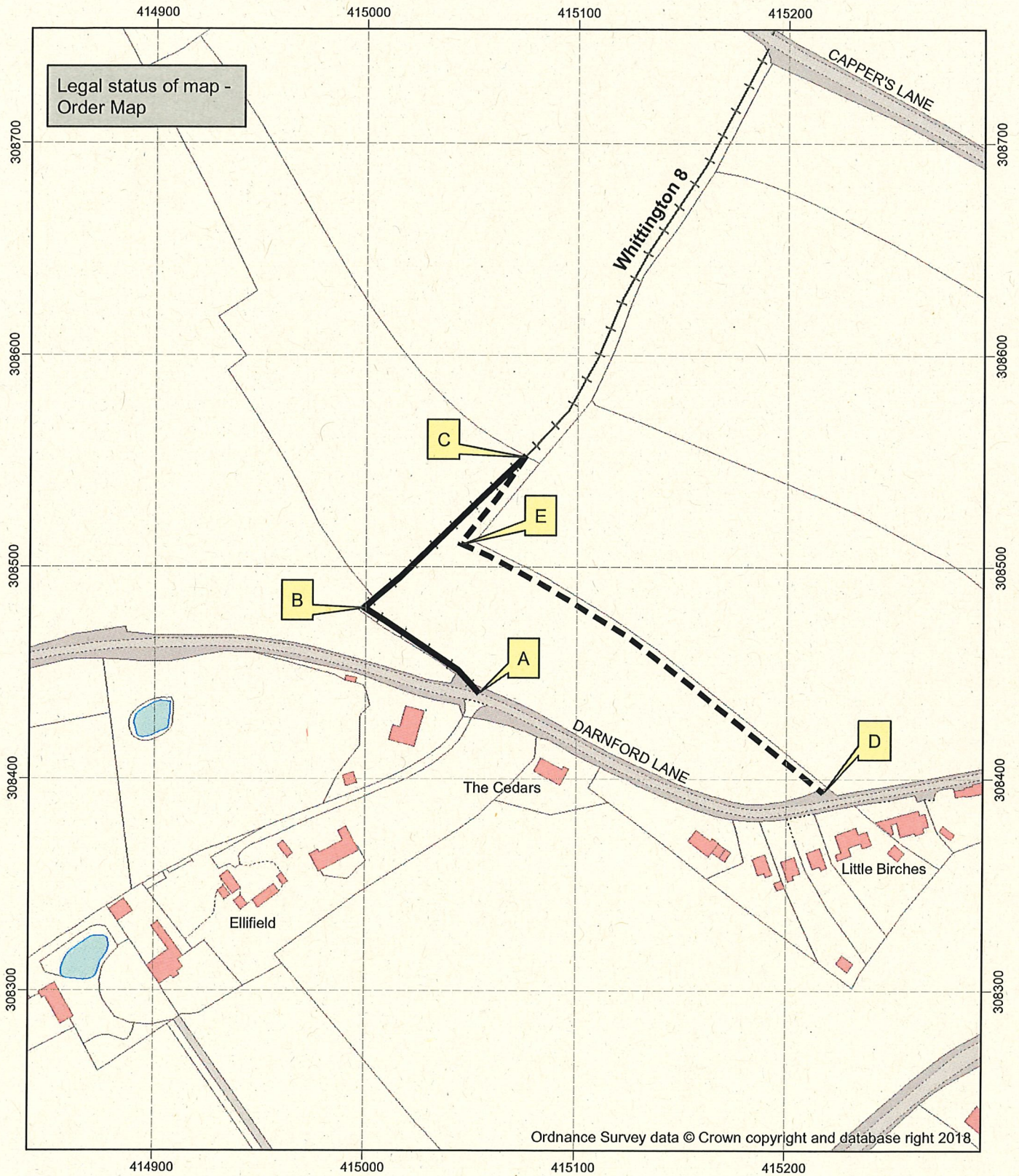
This Order is also made under Section 53A(2) of the Wildlife & Countryside Act 1981 ("the 1981 Act") because it appears to the authority that the Definitive Map and Statement for the District of Lichfield require modification in consequence of the occurrence of an event specified in Section 53(3)(a)(i) of the 1981 Act, namely the diversion (as authorised by this Order) of a highway shown or required to be shown in the Map and Statement.

BY THIS ORDER:

The public right of way over the land situate off Darnford Lane in the Parish of Whittington and shown by a bold continuous line on the map contained in this Order and described in Part 1 of the Schedule to this Order shall be stopped up with effect from the date on which Staffordshire County Council certify that the works to bring the new site of the bridleway, described in Part 2 of the Schedule to this Order, into a fit condition for use by the public has been carried out to their reasonable satisfaction, and thereupon the Definitive Map for the District of Lichfield shall be modified by deleting from it that public right of way.



Where immediately before the date on which the bridleway is diverted there is apparatus under, in, on, over, along or across it belonging to statutory undertakers for the purpose of carrying on their undertaking, the undertakers shall continue to have the same rights in respect of the apparatus as they then had.

Highways Act 1980, Section 119 &
 Wildlife and Countryside Act 1981, Section 53A(2)
 Diversion of Public Bridleway
 No. 8 Whittington Parish.




Ordnance Survey data © Crown copyright and database right 2018.

Map created at the scale of 1:2500
 (facsimiles may vary)

-  Path to be extinguished (A - B - C).
-  Path to be created (D - E - C).

Rights of Way Unaffected

-  Bridleway

© Crown Copyright and database rights 2020.
 Ordnance Survey 100019422. You are not
 permitted to copy, sub-license, distribute or
 sell any of this data to third parties in any form.
 Use of this data is subject to the terms and conditions
 shown at www.staffordshire.gov.uk/maps.
 Produced by Staffordshire County Council, 07/01/2020.

There shall upon the date of confirmation of this Order be a public bridleway over the land situated off Darnford Lane in the Parish of Whittington described in Part 2 of the Schedule and shown by a bold broken line on the map contained in this Order and thereupon the Definitive Map for the District of Lichfield shall be modified by adding that path to it.

The rights conferred on the public under this order be subject to the limitations and conditions set out in Part 3 of the schedule.

SCHEDULE

PART 1

DESCRIPTION OF SITE OF EXISTING PATH OR WAY

The full width of that part of Public Bridleway, Whittington No 8 commencing on Darnford Lane at Grid Reference 415053 308440 (Point A on the Plan) and running in a generally north westerly direction for a distance of approximately 68 metres to Grid Reference 414999 308480 (Point B on the Plan) then turning and running in a generally north easterly direction for a distance of approximately 105 metres to Grid Reference 415075 308552 (Point C on the Plan)

PART 2

DESCRIPTION OF SITE OF NEW PATH OR WAY

Public Bridleway commencing at its junction with Darnford Lane, Whittington at Grid Reference 415216 308393 (Point D on the Plan) and running in a generally north westerly direction along the southern side of the field boundary for a distance of approximately 209 metres to Grid Reference 415044 308511 (Point E on the Plan) and then in a north easterly direction along the western side of the field boundary for approximately 52 meters to Grid Reference 415075 308552 (Point C on the Plan)

The new bridleway shall have a width of 3 metres throughout its length.

PART 3

LIMITATIONS AND CONDITIONS

Bridle Gate to BS 5709 at Grid Reference 415216 308393 (Point D)

PART 4

MODIFICATION OF DEFINITIVE STATEMENT
VARIATION OF PARTICULARS OF PATH

Path No.	Type of Path	Path commences at	Path finishes at	Documents creating or modifying the right of way and other relevant information
8	B.W.	Capper's Lane, opposite B.P. 7.	Darnford Lane, opposite Little Birches.	The Staffordshire County Council (Public Bridleway No. 8 Whittington Parish) Public Path Diversion and Definitive Map and Statement Modification Order 2020.

Given under the Common Seal of the Staffordshire county Council on

..... *Tuesday 21st January* Two thousand and twenty

20/1/20

THE COMMON SEAL OF
STAFFORDSHIRE COUNTY COUNCIL
was hereunto affixed in the presence of:



.....
[Signature]

Authorised Signatory

Confirmed as an unopposed Order on
the ... *4th* ... day of ... *August* ... Two thousand
and ... *Twenty* ...

.....
[Signature]

Authorised Signatory