

SCHEDULE 2

Regulation 4(3)

Form of Notice of Application

Form CA17

Notice of Landowner Deposits under Section 31(6) of the Highways Act 1980 and Section 15A(1) of the Commons Act 2006

Staffordshire County Council

An application to deposit a map and statement / lodge a declaration under Section 31(6) of the Highways Act 1980 has been made in relation to the land (or lands) described below and shown **Red** on the accompanying maps.

PLEASE NOTE:

This deposit may affect rights over the land described below. Deposits made under Section 31(6) of the Highways Act 1980 may prevent deemed dedication of public rights of way over such land under Section 31(1) of that Act. Please see guidance at: <http://www.defra.gov.uk/rural/protected/greens> for further information.

Description of the land(s) (including full address and postcode):

Land north of Binns Farm, south of 'Sunnyside' and west immediately off the A515 road @1km. west of the village of Elmhurst, Lichfield, Staffordshire.
Centre of area: SK101119. Nearest post code: WS13 8HF

Land west of 'Sunnyside', south of Cleat Hill farm and immediately to the east off the A51 @2km west of Elmhurst, Lichfield, Staffordshire. Centre of area: SK095123.
Nearest post code: WS13 8HY

Land to the west of Elmhurst, Lichfield, Staffordshire. Centre of area: SK111120.
Nearest post code: WS13 8HA

Land to the south, east and north of Elmhurst, Lichfield, Staffordshire and adjacent to the west coast mainline railway. Centre of area: SK117119. Nearest post code: WS13 8HA

Land to the south of Wood End Lane, @1.5km north of Elmhurst, Lichfield, Staffordshire.
Centre of area: SK112134. Nearest post code: WS13 8EU

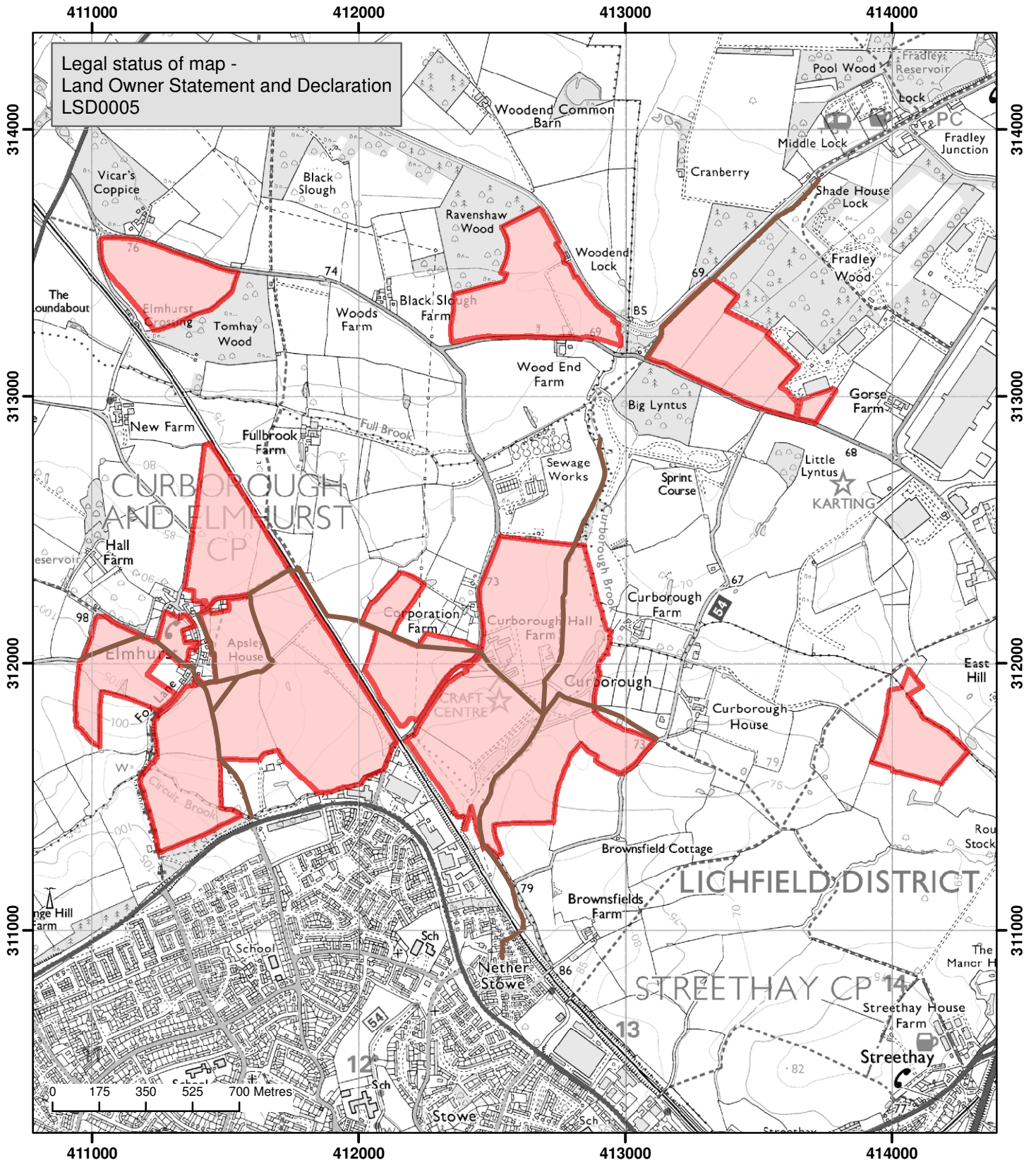
Land to the south west of Corporation Farm and north east of the west coast mainline railway line, @1km east of Elmhurst, Lichfield, Staffordshire.
Centre of area: SK122120. Nearest post code: WS13 8ES

Farmstead detailed as Curborough Hall Farm and surrounding land, @1.5km east of Elmhurst, Lichfield, Staffordshire.
Centre of area: SK127119. Nearest post code: WS13 7SE

Land to the east of Black Slough Farm and north of Wood End Farm, off Wood End Lane, @ 2km north east of Elmhurst, Lichfield, Staffordshire.
Centre of area: SK126133. Nearest post code: WS13 8EW

Parcel of land enclosed by A38 to the north west, the Coventry Canal to the north east and Brookhay Lane to the south, c.0.5 km south of Fradley, Lichfield, Staffordshire.
Centre of area: SK157120. Nearest post code: WS13 8RF

Land around Curborough and Elmhurst, Lichfield, WS13 8ES (Map 1 of 2)



Map created at the scale of 1:20000 (facsimiles may vary)

Land declared under Highway Act 1980, Section 31(6).

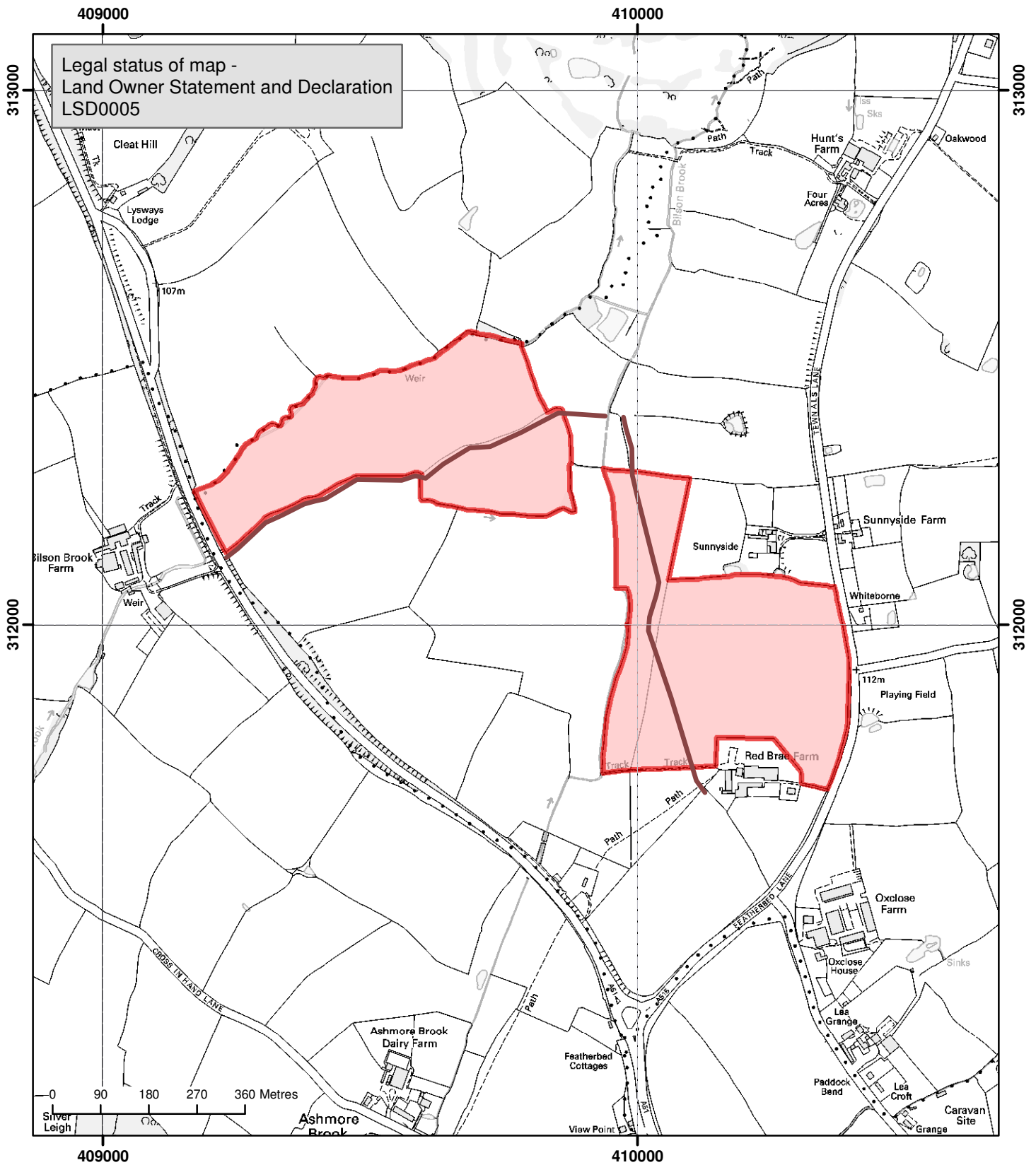
Rights of Way Declared

Footpath


© Crown Copyright and database rights 2014. Ordnance Survey 100019422. You are not permitted to copy, sub-license, distribute or sell any of this data to third parties in any form. Use of this data is subject to the terms and conditions shown at www.staffordshire.gov.uk/maps Produced by Staffordshire County Council, 01/05/2014.

Highway Act 1980, Section 31(6)

Land around Curborough and Elmhurst,
Lichfield, WS13 8ES (Map 2 of 2)



Map created at the scale of 1:10000
(facsimiles may vary)

 Land declared under
Highways Act 1980, Section 31(6).

Rights of Way Declared

 Footpath

Land opposite the parcel of woodland to the south list at 'Big Lyntus', off Wood End Lane, c.2.5km to the north east of Elmhurst, Lichfield, Staffordshire. Centre of area: SK133131. Nearest post code: WS13 8EL

Area of land immediately adjacent and to the east of Parcel J (as above), opposite the parcel of woodland to the south listed as 'Big Lyntus', off Wood End Lane, c.2.5km to the north east of Elmhurst, Lichfield, Staffordshire.

Centre of area: SK127139. Nearest post code: WS13 8EL

Parcel of land situated between Fradley South Business Park (c.0.5km to the east) and Curborough House, Curborough (c.0.5km to the west) in the locality of Fradley, Lichfield, Staffordshire. Centre of area: SK140117. Nearest post code: WS13 8LH

Name of the parish, ward or district in which the land is situated:

Curborough and Elmhurst, Streethay and King's Bromley parishes in Lichfield District.

The deposit was submitted by **Valerie Hollinshead, Geoffrey Hollinshead, Jose Hollinshead, Kay Wrighton, Timothy Packwood** and **Wendy Hollinshead** and was received by this authority on **25th March 2014**.

The authority maintains a register of maps, statements and declarations deposited under Section 31A of the Highways Act.

This register can be accessed on-line at www.staffordshire.gov.uk/LOSD or can be inspected free of charge at the address below by prior arrangement:

No. 1 Staffordshire Place
Tipping Street
Stafford
ST16 2LP

Signed on behalf of Staffordshire County Council:

Name and Position of Signatory: Ian Wykes, Commissioner for the Rural County

Date: