

Part A: Information relating to the applicant and land to which the application relates

(All applicants must complete this part)

1. Name of appropriate authority to which the application is addressed

Staffordshire County Council

2. Name and full address (including postcode) of applicant

3. Status of applicant (tick relevant box or boxes):

- I am
- ☐ (a) the owner of the property/land(s) described in paragraph 4
 - ☐ (b) making this application and the statements/declarations it contains on behalf of

who is the owner of the property/land(s) described in paragraph 4 and in my capacity as

4. Insert description of the property/land(s) to which the application relates including full address and postcode

5. Ordnance Survey six-figure grid reference(s) of a point within the area of land(s) to which the application relates (if known) e.g. SJ955 185 or SJ955185

Owners:

If you have ticked box (a) and wish to deposit the Statement and Map **only** under Section 31(6) please fill in the rest of this section, then Parts B(i), E and F as appropriate. Note that the Declaration must be deposited within 20 years of the date the Statement and Map were received by Staffordshire County Council.

If you have ticked box (a) and wish to deposit the Statement and Map **and** make the Declaration under Section 31(6), please fill in the rest of this section, then Parts B(i), C(i), E and F as appropriate.

If you have ticked box (a) and wish **only** to make the Declaration as you have previously deposited your Statement and Map, please fill in the rest of this section, then Parts C(i), E and F as appropriate.

If you have ticked box (a) and wish to make a statement under Section 15A(1), please fill in the rest of this section, then D(i), E and F as appropriate.

Authorised Representative:

If you have ticked box (b), and wish to deposit the Statement **and** Map only under Section 31(6), please fill in the rest of this section, then Parts B(ii), E and F as appropriate. Note that the Declaration must be deposited within 20 years of the date the Statement and Map were received by Staffordshire County Council.

If you have ticked box (b), and wish to deposit the Statement and Map **and** make the Declaration, please fill in the rest of this section, then Parts B(ii), C(ii), E and F as appropriate.

If you have ticked box (b) and wish **only** to make the Declaration as you have previously deposited your Statement and Map, please fill in the rest of this section, then Parts C(ii), E and F as appropriate.

If you have ticked box (b) and wish to make a Statement under Section 15A(1), please fill in the rest of this section, then D(ii), E and F as appropriate.

Part F must be completed in all instances**6. This deposit comprises the following statement(s) and/or declarations**

Part B

Part C

Part D

Part B(i): Statement under Section 31(6) of the Highways Act 1980 (Owner to complete)

1. I, _____ am the owner of the property/land described, in paragraph 4 of
Part A of this form and shown _____ on the map accompanying this statement.

Ways shown _____ on that map are byways open to all traffic;

Ways shown _____ on that map are restricted byways

Ways shown _____ on that map are public bridleways;

Ways shown _____ on that map are public footpaths;

Please type 'none' where no right of way of that type exists.

No (other) ways over the land shown _____ on the accompanying map have been dedicated as
highways.

Part C(i): Declaration under Section 31(6) of the Highways Act 1980 (Owner to Complete)

1. I, _____ am the owner of the property/land described in paragraph 4 of
Part A of this form and shown _____
Staffordshire County Council on _____
on the map accompanying this declaration or lodged with

2. On the _____ day of _____ I,
or my predecessor in title: _____ deposited with Staffordshire County Council, being
the appropriate authority, a statement accompanied by a map showing my property in
which stated that:

the ways shown _____ on that map (and on the map accompanying this declaration) had been
dedicated as byways open to all traffic;

the ways shown _____ on that map (and on the map accompanying this declaration) had been
dedicated as restricted byways;

the ways shown _____ on that map (and on the map accompanying this declaration)
had been dedicated as public bridleways;

the ways shown _____ on that map (and on the map accompanying this declaration) had
been dedicated as public footpaths;

No (other) ways had been dedicated as highways over my _____ property

Please type 'none' where no right of way of that type exists.

3. On the _____ day of _____ I,
or my predecessor in title _____ deposited with Staffordshire County Council,
being the appropriate authority, a declaration dated _____ stating that no additional ways (other
than those marked in the appropriate colour on the map accompanying this declaration) have been dedicated as
byways open to all traffic/ restricted byways/ bridleways / public footpaths since the deposit of the statement
referred to in paragraph 2 above.

4. No additional ways have been dedicated over the land coloured _____ on the map accompanying
this declaration (or referenced in paragraph 1 above) since the statement dated _____ referred
to in paragraph 3 above) other than those byways open to all traffic/ restricted byways/ public bridleways/ footpaths
marked in the appropriate colour on the map accompanying this declaration, and, at the present time, I,
_____ have no intention of dedicating any more public rights of way over my
property.

Part D(i): Statement under Section 15A(1) of the Commons Act 2006 (Owner to complete)

I, _____ am the owner of the land described in paragraph 4 Part A of this
form and shown _____ on the map accompanying this statement deposited with Staffordshire County
Council on _____

I, _____ wish to bring to an end any period during which persons may have
indulged as of right in lawful sports and pastimes on the whole or any part of the land shown
on the accompanying map/map referenced above.

Part B(ii): Statement under Section 31(6) of the Highways Act 1980 (Authorised Representative to complete)

_____ is the owner of the property/land described in paragraph 4 of this form and shown _____ on the map accompanying this statement.

Ways shown _____ on the accompanying map are byways open to all traffic

Ways shown _____ on the accompanying map are restricted byways

Ways shown _____ on the accompanying map are public bridleways

Ways shown _____ on the accompanying map are public footpaths

Please type 'none' where no right of way of that type exists.

No (other) ways over the land shown _____ on the accompanying map have been dedicated as highways.

Part C(ii): Declaration under Section 31(6) of the Highways Act 1980 (Authorised Representative to complete)

1. _____ is the owner of the property/land described in paragraph 4 of Part A of this form and shown _____ on the map accompanying this declaration or lodged with Staffordshire County Council on _____

2. On the _____ day of _____
or their predecessor in title _____ deposited with Staffordshire County Council, being the appropriate authority, a statement accompanied by a map showing _____'s property in _____ which stated that:

the ways shown _____ on that map (and on the map accompanying this declaration) has been dedicated as byways open to all traffic;

the ways shown _____ on that map (and on the map accompanying this declaration) has been dedicated as restricted byways;

the ways shown _____ on that map (and on the map accompanying this declaration) has been dedicated as public bridleways

the ways shown _____ on that map (and on the map accompanying this declaration) has been dedicated as public footpaths;

no other ways had been dedicated as highways over _____'s property

Please type 'none' where no right of way of that type exists.

3. On the _____ day of _____
or their predecessor in title, _____
deposited with Staffordshire County Council, being the appropriate authority, a declaration dated _____ stating that no additional ways (other than those marked in the appropriate colour on the map accompanying that declaration) had been dedicated as byways open to all traffic / restricted byways / bridleways / footpaths, since the deposit of the statement referred to in paragraph 2 above.

4. No additional ways have been dedicated over the land coloured _____ on the map accompanying this declaration (or referenced in paragraph 1 above) since the state statement dated _____ referred to in paragraph 2 above (or since the declaration referred to in paragraph 3 above) other than those byways open to all traffic / restricted byways / bridleways / footpaths marked in the appropriate colour on the map accompanying this declaration, and, at the present time, has no intention of dedicating any more public rights of way over the property.

Part D(ii): Statement under Section 15A(1) of the Commons Act 2006 (Authorised Representative to complete)

_____ is the owner of the land described in paragraph 4 of Part A of this form
and shown _____ on the map accompanying this statement deposited with Staffordshire
County Council on _____

_____ wishes to bring to an end any period during which persons may have
indulged as of right in lawful sports and pastimes on the whole or any part of the land shown
on the accompanying map/map referenced above.

Part E: Additional Information relevant to the application

Part F: Statement of Truth

(All applicants must complete this part)

Warning: If you dishonestly enter information or make a statement that you know is, or might be, untrue or misleading, and intend by doing so to make a gain for yourself or another person, or to cause loss or the risk of loss to another person, you may commit the offence of fraud under Section 1 of the Fraud Act 2006, the maximum penalty for which is 10 years imprisonment or an unlimited fine, or both.

I believe that the facts and matters contained in this form are true

Signature of the person/s making the statement of truth
(An electronic signature is acceptable)

Print your full name:

Date:

Please ensure you keep a copy of the completed form.

***Please note*:** When you click the 'submit form' button below, it will open your email. Please also attach a scanned copy of your map with your form.

Alternatively, please print off the completed form, sign and return with your map and payment to:



**Landowner Statements and Declarations, Spatial Information Team,
Staffordshire County Council, Staffordshire Place 1,
Tipping Street, Stafford. ST16 2DH**

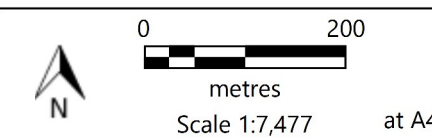
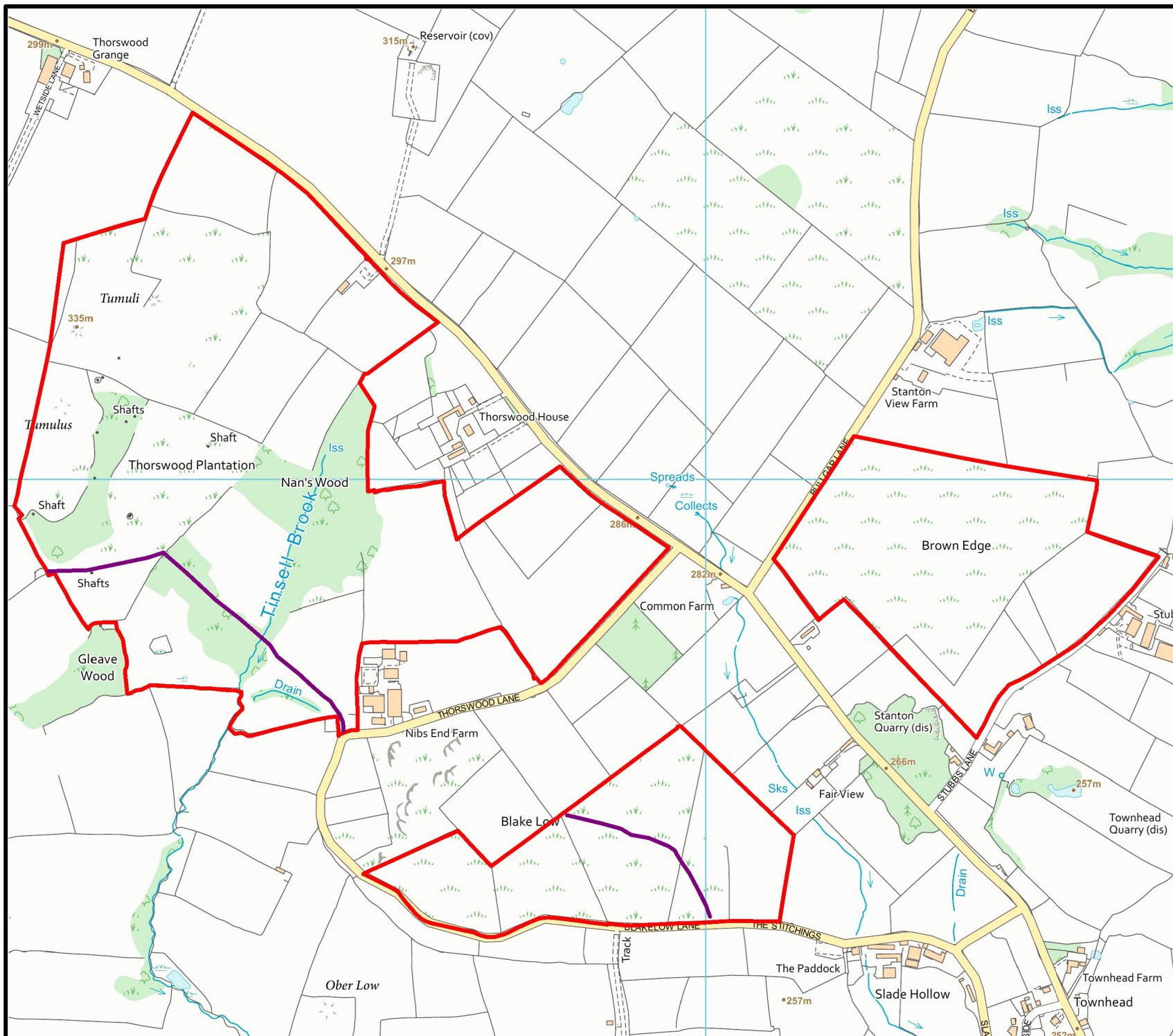
Thorswood Nature Reserve

Dale Lane, Wootton,
Stanton, Staffordshire,
Postcode (nearest) :
DE6 2BY

Grid Reference
SK112470

Key

-  PURPLE - Public Footpath
-  RED - Land Boundary



Reproduced from Ordnance Survey Mapping with the permission of Her Majesty's Stationery Office, © Crown copyright 2023 Staffordshire Wildlife Trust. Licence No. 100018777/SWT28504.
Aerial photography copyright GeoPerspectives. All other material copyright SWT.