

**PUBLIC PATH DIVERSION AND DEFINITIVE MAP AND STATEMENT  
MODIFICATION ORDER**

**HIGHWAYS ACT 1980**

**WILDLIFE & COUNTRYSIDE ACT 1981**

**STAFFORDSHIRE COUNTY COUNCIL**

**(PUBLIC FOOTPATH No. 39 (PART) YOXALL PARISH)  
PUBLIC PATH DIVERSION AND DEFINITIVE MAP AND STATEMENT  
MODIFICATION ORDER 2020**

**PUBLIC PATH DIVERSION AND DEFINITIVE MAP AND STATEMENT  
MODIFICATION ORDER**

**HIGHWAYS ACT 1980**

**WILDLIFE & COUNTRYSIDE ACT 1981**

**STAFFORDSHIRE COUNTY COUNCIL**

**(PUBLIC FOOTPATH No. 39 (PART) YOXALL PARISH)  
PUBLIC PATH DIVERSION AND DEFINITIVE MAP AND STATEMENT  
MODIFICATION ORDER 2020**

This Order is made by Staffordshire County Council (“the Authority”) under section 119 of the Highways Act 1980 (“the 1980 Act”) because it appears to the Authority that in the interests of the owners of the land crossed by the footpath described in paragraph 1 of this Order it is expedient that the line of the path should be diverted.

Mr M Ham of Forest View, Sandpits Lane, Yoxall, Staffordshire DE13 8PF have agreed to defray any compensation which becomes payable in consequence of the coming into force of this Order and any expenses which are incurred in bringing the new site of the path into a fit condition for use by the public.

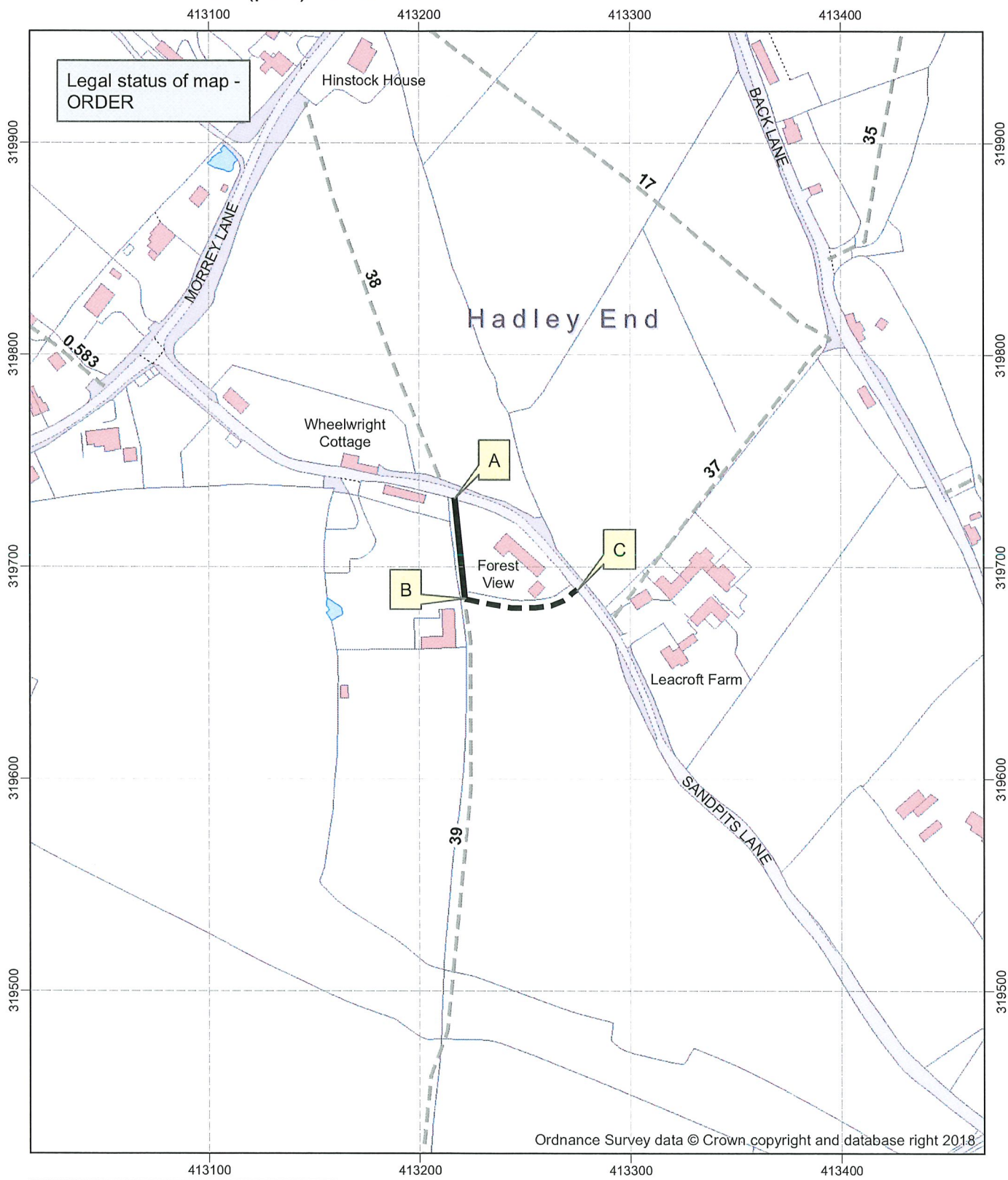
The East Staffordshire Borough Council have been consulted as required by section 120(2) of the 1980 Act.

This Order is also made under Section 53A(2) of the Wildlife & Countryside Act 1981 (“the 1981 Act”) because it appears to the authority that the Definitive Map and Statement for the Borough of East Staffordshire require modification in consequence of the occurrence of an event specified in Section 53(3)(a)(i) of the 1981 Act, namely the diversion (as authorised by this Order) of a highway shown or required to be shown in the Map and Statement.

**BY THIS ORDER:**



1. The public right of way over the land situate at Forest View, Sandpits Lane in the Parish of Yoxall and shown by a bold continuous line on the map contained in this Order and described in Part 1 of the Schedule to this Order shall be stopped up with effect from the date on which Staffordshire County Council certify that the works to bring the new site of the footpath, described in Part 2 of the Schedule to this Order, into a fit condition for use by the public has been carried out to their reasonable satisfaction, and thereupon the Definitive Map for the Borough of East Staffordshire shall be modified by deleting from it that public right of way.
2. Where immediately before the date on which the footpath is diverted there is apparatus under, in, on, over, along or across it belonging to statutory undertakers for the purpose of carrying on their undertaking, the undertakers

Highways Act 1980, Section 119 &  
 Wildlife and Countryside Act 1981, Section 53A(2)  
 Diversion of Public Footpath  
 No. 39 (part) Yoxall Parish.



Map created at the scale of 1:2500  
(facsimiles may vary)

Ordnance Survey data © Crown copyright and database right 2018

-  Path to be extinguished (A - B).
-  Path to be created (B - C).

Rights of Way Unaffected

-  Footpath

© Crown Copyright and database rights 2020.  
 Ordnance Survey 100019422. You are not permitted to copy, sub-license, distribute or sell any of this data to third parties in any form. Use of this data is subject to the terms and conditions shown at [www.staffordshire.gov.uk/maps](http://www.staffordshire.gov.uk/maps).  
 Produced by Staffordshire County Council, 05/04/2020.



shall continue to have the same rights in respect of the apparatus as they then had.

3. There shall upon the date of confirmation of this Order be a public footpath over the land situate at Forest View, Sandpits Lane in the Parish of Yoxall described in Part 2 of the Schedule and shown by a bold broken line on the map contained in this Order and thereupon the Definitive Map for the Borough of East Staffordshire shall be modified by adding that path to it.
4. The rights conferred on the public under this order be subject to the limitations and conditions set out in Part 3 of the schedule.

## **SCHEDULE**

### **PART 1**

#### **DESCRIPTION OF SITE OF EXISTING PATH OR WAY**

The full width of that part of Public Footpath, Yoxall No 39 commencing on Sandpits Lane at Grid Reference 413217 319732 (Point A on the Plan) and running in a generally southerly direction for a distance of approximately 48 metres to Grid Reference 413221 319684 (Point B on the Plan).

### **PART 2**

#### **DESCRIPTION OF SITE OF NEW PATH OR WAY**

Public Footpath commencing at its junction with Sandpits Lane at Grid Reference 413274 319688 (Point C on the Plan) and arcing in a generally westerly direction along the southern side of the field boundary for a distance of approximately 56 metres to Grid Reference 413221 319684 (Point B on the Plan)

The new footpath shall have a width of 1.8 metres throughout its length.

### **PART 3**

#### **LIMITATIONS AND CONDITIONS**

Pedestrian Gate to BS 5709 at Grid Reference 413274 319688 (Point C).

PART 4

MODIFICATION OF DEFINITIVE STATEMENT  
VARIATION OF PARTICULARS OF PATH

Path No.	Type of Path	Path commences at	Path finishes at	Documents creating or modifying the right of way and other relevant information
39	F.P.	County road known as Sandpits Lane at a point north west of FP 37	F.P.15, to the south.	The Staffordshire County Council (Public Footpath No. 39 Yoxall Parish) Public Path Diversion and Definitive Map and Statement Modification Order 2020

Given under the Common Seal of the Staffordshire county Council on  
.....*1st September*..... Two thousand and twenty

THE COMMON SEAL OF  
STAFFORDSHIRE COUNTY COUNCIL  
was hereunto affixed in the presence of:



*[Handwritten signature]*

.....  
Authorised Signatory

Confirmed as an unopposed Order on  
the *29th* day of *September*. Two thousand  
and *twenty-one*

*[Handwritten signature]*

.....  
Authorised Signatory