

**PUBLIC FOOTPATH DIVERSION AND DEFINITIVE MAP AND STATEMENT
MODIFICATION ORDER**

HIGHWAYS ACT 1980

WILDLIFE & COUNTRYSIDE ACT 1981

STAFFORDSHIRE COUNTY COUNCIL

**(PUBLIC FOOTPATH NO. 13 (PART) AND NO. 22 DENSTONE IN BOROUGH OF
EAST STAFFORDSHIRE)**

**PUBLIC PATH DIVERSION AND DEFINITIVE MAP AND STATEMENT
MODIFICATION ORDER 2016**

This Order is made by Staffordshire County Council ("the authority") under Section 119 of the Highways Act 1980 ("the 1980 Act") because it appears to the authority that in the interests of the owner the land crossed by the footpath described in paragraph 1 of this order, it is expedient that the line of the path should be diverted.

This Order is also made under Section 53A(2) of the Wildlife & Countryside Act 1981 ("the 1981 Act") because it appears to the authority that the Definitive Map and Statement for the Borough of East Staffordshire require modification in consequence of the occurrence of an event specified in Section 53A(a)(i) of the 1981 Act, namely the diversion (as authorised by this Order) of a highway shown or required to be shown in the Map and Statement.

The land owner, Denstone College has agreed to defray any expenses which are incurred in bringing the site of the path into a fit condition for use by the public.

East Staffordshire Borough Council has been consulted with regards to the making of the Order as required by Section 120(2) of the 1980 Act.

BY THIS ORDER

1. The public rights of way over the land at Denstone in East Staffordshire Borough, shown by a bold continuous black line on the attached map and described in part 1 of the Schedule to this Order shall be extinguished after 28 days from the date of confirmation of this Order, and thereupon the Definitive Map for the Borough of East Staffordshire shall be modified by deleting from it those public rights of way.
2. There shall, at the end of 28 days from the date of confirmation of this Order, be public footpaths over the land situate at Denstone in the Borough of East Staffordshire as provided in Part 2 of the Schedule and shown by bold black broken lines on the attached map and thereupon the Definitive Map for the Borough of East Staffordshire shall be modified by adding those paths to it.
3. The Definitive Statement for the Borough of East Staffordshire shall be modified as described in Part 3 of the Schedule to this Order.

Path
No.

SCHEDULE

PART 1

DESCRIPTION OF SITE OF EXISTING PATH

That length of Public Footpath No.22 Denstone Parish commencing at 408955 340152 (point C on the order plan) in a northeasterly direction for approximately 40 metres to 408977 340186 (point D on the order plan).

That length of Public Footpath No. 22 Denstone Parish commencing at 409043 340259 (point E on the order plan) in a northeasterly direction for approximately 245 metres to 409208 340441 (point G on the order plan).

That length of Public Footpath No. 13 Denstone Parish commencing at 408956 340415 (point A on the order plan) in a generally south-southeasterly direction approximately 342 metres to 409126 340125 (point B on the order plan).

PART 2

DESCRIPTION OF SITE OF NEW PATH

A new length of Public Footpath commencing at 408955 340152 (point C on the order plan) and running in an east-northeasterly direction for approximately 35 metres then in a generally north-northwesterly direction for approximately 15 metres to 408977 340186 (point D on the order plan).

A new length of Public Footpath commencing at 409043 340259 (point E on the order plan) and running in a generally northeasterly direction for approximately 255 metres to 409254 340391 (point F on the order plan).

A new length of Public Footpath commencing at 408956 340415 (point A on the order plan) and running in a generally southeasterly direction for approximately 100 metres to 409021 340337, then in a generally southwesterly direction for approximately 30 metres then running in a generally southeasterly direction for approximately 100 metres to 409043 340259 (point E on the order plan) then running in a generally east-southeasterly direction for approximately 75 metres then running in a generally south-southeasterly direction for approximately 92 metres to 409126 340125 (point B on the order plan).

The new routes shall have a prescribed minimum width of 2m.

PART 3

MODIFICATION OF DEFINITIVE STATEMENT

VARIATION OF PARTICULARS OF PATH

Path No.	Type of Path	Path commences at	Path finishes at	Documents creating or modifying the right of way and other relevant information
22 22(a)	P.F	College Road, Oliver's Green, Opposite F.P. 24 Parish Boundary, at Nabb Brook, Near Smalley.	Parish Boundary at Nabb Brook, Near Smalley Bridleway. 38 Denstone Parish to the south-east of Hill House (409254 340391)	(PUBLIC FOOTPATH NO. 13 (PART) AND NO. 22 DENSTONE IN BOROUGH OF EAST STAFFORDSHIRE) PUBLIC PATH DIVERSION AND DEFINITIVE MAP AND STATEMENT MODIFICATION ORDER 2016
22 22(b)	P.F	College Road, Oliver's Green, Opposite F.P. 24 Bridleway 38 Denstone Parish to the West of Hill House (409208 340441)	Parish Boundary at Nabb Brook, Near Smalley College Road, Oliver's Green, Opposite F.P. 21 Denstone Parish	(PUBLIC FOOTPATH NO. 13 (PART) AND NO. 22 DENSTONE IN BOROUGH OF EAST STAFFORDSHIRE) PUBLIC PATH DIVERSION AND DEFINITIVE MAP AND STATEMENT MODIFICATION ORDER 2016
13	P.F	Hollis Lane, about 150-yds from Parish Boundary Hollis Lane, opposite Manor Farm.	County Road, by St. Luke's Church, Stubwood Stubwood Lane, approximately 50 metres southwest of Taylors lane, Stubwood.	(PUBLIC FOOTPATH NO. 13 (PART) AND NO. 22 DENSTONE IN BOROUGH OF EAST STAFFORDSHIRE) PUBLIC PATH DIVERSION AND DEFINITIVE MAP AND STATEMENT MODIFICATION ORDER 2016

Widlife

Given under the Common Seal of the Staffordshire County Council on
4 February Two Thousand and Sixteen

**THE COMMON SEAL of
STAFFORDSHIRE COUNTY COUNCIL**

was hereunto affixed to this Deed in the presence

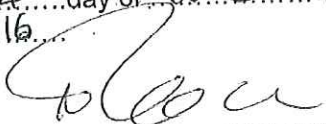
of:-


Authorised Signatory

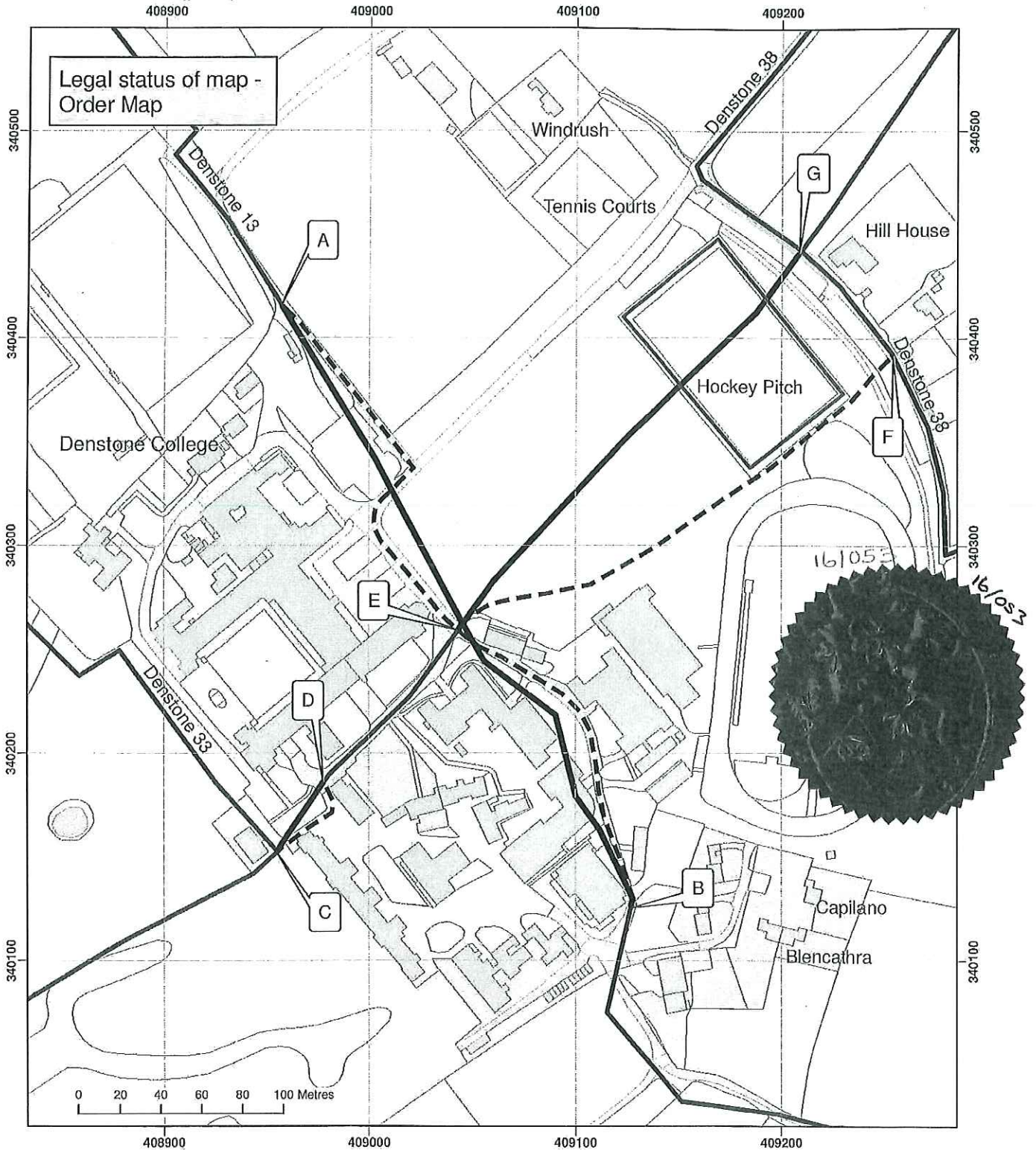


16/053
16/053

Confirmed as an unopposed Order on
the 14 day of June Two thousand
and 16


.....
Authorised Signatory

Highway Act 1980, Section 119 &
 Wildlife and Countryside Act 1981, Section 53A(2).
 Diversion of Public Footpath no's. 13 (part)
 and 22 (part) Denstone Parish.



Map created at the scale of 1:2500
 (facsimiles may vary)

© Crown Copyright and database rights 2016.
 Ordnance Survey 100019422. You are not
 permitted to copy, sub-license, distribute or
 sell any of this data to third parties in any form.
 Use of this data is subject to the terms and conditions
 shown at www.staffordshire.gov.uk/maps.
 Produced by Staffordshire County Council, 21/01/2016.

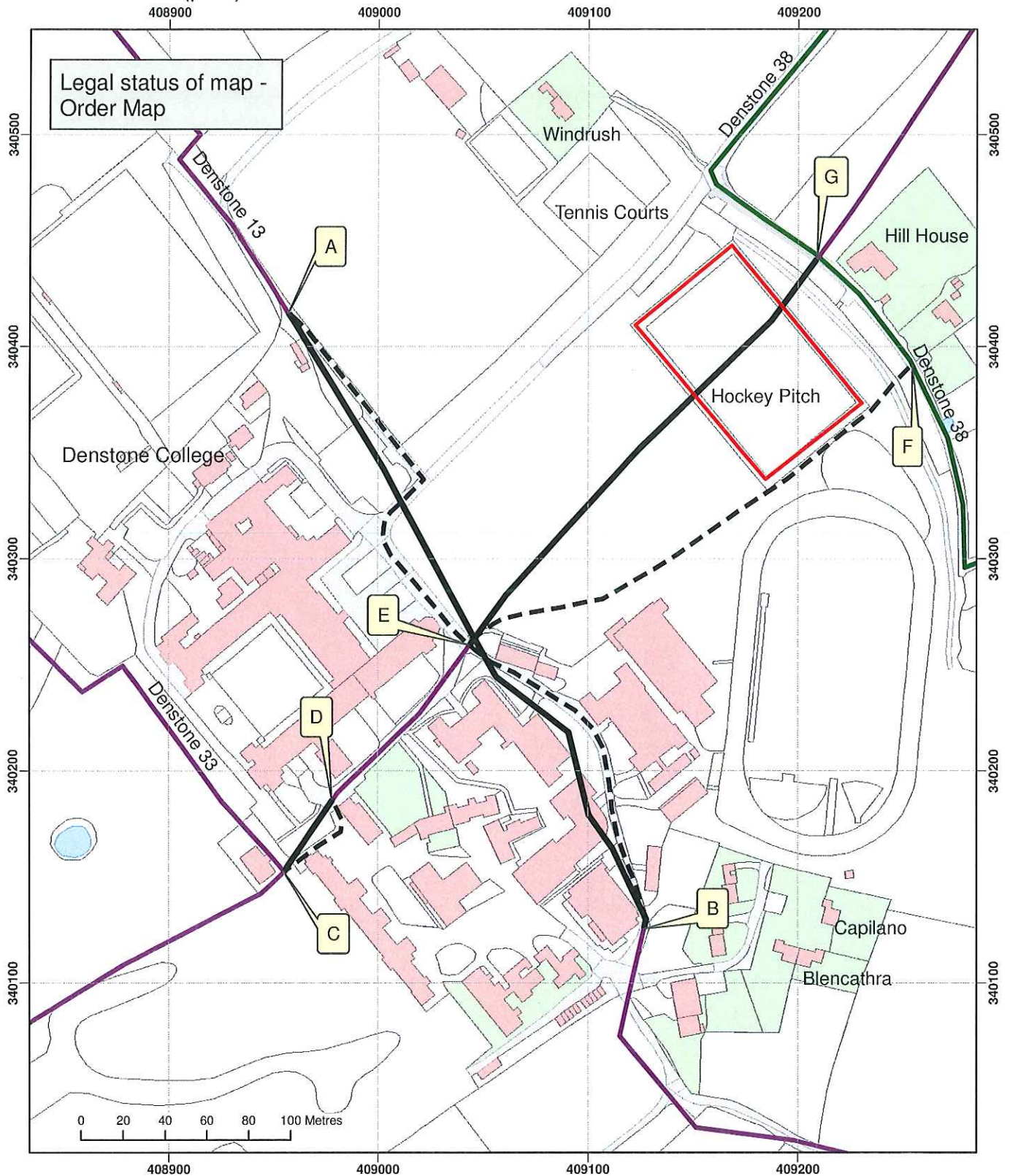
- Footpaths to be extinguished (A - B, C - D, E - G)
- Footpaths to be created (A - E - B, C - D, E - F)

- Rights of Way Unaffected
- Footpath
 - Bridleway

()





()

Highway Act 1980, Section 119 &
Wildlife and Countryside Act 1981, Section 53A(2).
Diversion of Public Footpath no's. 13 (part)
and 22 (part) Denstone Parish.



Map created at the scale of 1:2500
(facsimiles may vary)

© Crown Copyright and database rights 2016.
Ordnance Survey 100019422. You are not
permitted to copy, sub-license, distribute or
sell any of this data to third parties in any form.
Use of this data is subject to the terms and conditions
shown at www.staffordshire.gov.uk/maps.
Produced by Staffordshire County Council, 21/01/2016.

-  Footpaths to be extinguished (A - B, C - D, E - G)
-  Footpaths to be created (A - E - B, C - D, E - F)
- Rights of Way Unaffected**
-  Footpath
-  Bridleway

