




Appendix: Map 6

Title: Top 10 Rural Communities at Risk

**Legend:**

-  Staffordshire County Council Boundary
-  Staffordshire Districts
-  Top 10 Rural Communities at Risk