

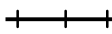











# Moors Gorse Grazing

## Legend

-  Cannock\_Chase\_AONB
-  Cannock Chase Country Park
-  Bridleway
-  Footpath
-  Restricted Byway
-  ROAT

## Moors Gorse Grazing Proposals

-  Stock Proof Fencing
-  Cattle Handling Area
-  Kissing Gate & Field Gate
-  Additional Kissing Gate
-  Water Trough
-  Water Pipe

\* NB Locations of water pipes, troughs and cattle pen are approximate. Exact location will depend on ground conditions and guidance from SCC Principal Archaeologist.

1:5,000

© Crown Copyright and database rights 2020.  
 Ordnance Survey 100019422.  
 You are not permitted to copy, sub-license, distribute or sell any form of this data to third parties in any form. Use of this data is subject to the terms and conditions shown at [www.staffordshire.gov.uk/maps](http://www.staffordshire.gov.uk/maps)  
 Produced by Staffordshire County Council, February 2020.

