

Stafford Area Public Transport Timetable

December 2008 - 8th Edition

Welcome to the latest edition of the Stafford Area Public Transport Timetable. This booklet has been published by Staffordshire County Council as a comprehensive guide to bus services in Stafford and the surrounding area. Every service with an origin or destination in the area is included, no matter which company runs it. We hope you will find this booklet useful.

Staffordshire County Council

Great care has been taken in the production of this booklet, and the information in it is published in good faith. The compilers and publishers can accept no liability for any loss or inconvenience resulting from any inaccuracies or alterations to services.

CONTENTS

	Page
How to use this Timetable Book	2
Guide to Local Bus Operators	3
List of Bus Services	4 - 5
Index to Places Served	6 - 8
Market Days	9
Timetables	
Bus Services	10 - 73
Express Coach General	74
Rail General	75
School and College Special Services	76
Public Holidays and Schooldays	77
Hospital / Clinic Information	78
Concessionary Fares and Community Transport	79
Places of Interest around Stafford	80
Staffordshire County Council's Role in Public Transport	81 - 83
Route Maps	
Stafford Town Centre Map and Key	84 - 85
Stafford Town Map	Back Cover
Stafford Area Map	Inside Back Cover

Compiled and produced by: **Staffordshire County Council, Development Services Directorate, Riverway, Stafford ST16 3TJ**

Cartography & Cover by F.W.T., London N6

How to Use this Timetable Book

Looking up a Timetable

To find the timetable page you want, you need to know the route number of the service to your destination. The places index on pages 6-8 will help you find the right service. The route maps inside the back cover also show the route numbers, marked alongside the roads they use. Once you know the route number, the list of services on page 4-5 will give you the page number if you need it, although the timetables are generally in number order.

All times in this book are shown in the 24-hour clock.

1300 = 1 pm 1900 = 7 pm
1400 = 2 pm 2000 = 8 pm
1500 = 3 pm 2100 = 9 pm
1600 = 4 pm 2200 = 10 pm
1700 = 5 pm 2300 = 11 pm
1800 = 6 pm



Individual services and timetables are liable to change during the currency of this booklet.



Standard Codes and Symbols

used throughout this book

- M** - Operates on Mondays only.
- T** - Operates on Tuesdays only.
- W** - Operates on Wednesdays only.
- Th** - Operates on Thursdays only.
- F** - Operates on Fridays only.
- S** - Operates on Saturdays only.
- SDO** - Operates on Schooldays only.

These codes may be combined :

e.g. **TF** - Tuesdays and Fridays only

Where preceded by the letter **N** the journey is NOT operated on that day.

e.g. **NS** - Not Saturdays

Other codes and symbols are explained on the pages where they are used

To check the times of your bus -

If you wish to confirm the times of any service you can phone **traveline** 0700-2230 daily (except Christmas Day).

Calls from landlines cost 10p per minute.

Typetalk is also available.

Guide to Local Bus Operators

NAME AND ADDRESS	TEL. NO.
ABC Coaches (2002) Ltd, Unit 1, Furlong Lane, Burslem, Stoke-on-Trent, ST6 3LE	(01782) 835169
Arriva Midlands Ltd, PO Box 613, Leicester LE4 8ZN	(0870) 1201088
A2Z Travel, Unit 2, Phoenix Business Park, 61 Marlow Street, Walsall WS2 8AQ	(01922) 635080
Bakers Coaches, Coach Travel Centre, Prospect Way, Victoria Business Park, Biddulph. ST8 7PL	(01782) 522101
Butters Coaches, Llewellyn Roberts Way, off Maer Lane, Market Drayton, Shropshire TF9 1QS	(01630) 658470
Choice Travel, Planetary Road, Wednesfield, West Midlands WV13 3SW	(01902) 305181
Coastal Liner Ltd, Burkes Brothers Trading Estate, Fox's Lane, Wolverhampton WV1 1PA	(07949) 420920
Eagle Travel, 3A Newport Road, Stafford ST16 2HH	(01785) 220777
First Potteries Ltd, Head Office Building, Adderley Green Garage, Dividy Road, Stoke-on-Trent ST3 0AJ	(0870) 8500868
RML Travel, Unit 2, Moorfields Industrial Estate, Cotes Heath, Staffs ST21 6QY	(01782) 763519

Suggestions, Compliments and Complaints

If you have a comment regarding the operation of any service please contact the operator concerned in the first instance. The addresses and phone numbers are as shown above. With regard to services provided under contract, the County Council is most interested in hearing about any cases of unreliability or other problems. Suggestions, compliments or criticisms in writing are welcomed as they may help to improve the planning and operation of bus services in Staffordshire.

List of Bus Services

Service	Principal Operators	Route	Page
1	Arriva Midlands	Stafford - Coton Fields - Baswich	10
2	Arriva Midlands	Stafford - Walton-on-the-Hill	13
2A	Arriva Midlands	Bednall - Milford - Stafford	14
3	Arriva Midlands	Stafford - Wildwood	15
4	Arriva Midlands	Stafford - Sandon Road Circular	16
5 / 5A	Arriva Midlands	Stafford - Weston - Hixon	17
6	Arriva Midlands	Doxey - Stafford - Rickerscote	19
7	Arriva Midlands	Stafford - Rickerscote	21
8	Arriva Midlands	Parkside - Stafford - Mossdit	22
9	Arriva Midlands	Staffordshire University - Stafford - Highfields	25
17	Coastal Liner	Bradley - Blymhill - Wolverhampton	30
18	Eagle Travel	Norbury Junction - Bishops Offley - Eccleshall - Stafford	31
74	Arriva Midlands / Choice Travel	Staffordshire General Hospital - Stafford - Cannock	32
75	Arriva Midlands	Staffordshire General Hospital - Stafford - Penkridge - Cannock	35
76	Arriva Midlands / A2Z Travel	Stafford - Penkridge - Wolverhampton	37
101	First Potteries	Stafford - Stone - Newcastle - Hanley	40
350	Bakers Coaches	Hanley - Stoke - Barlaston - Stone - Eccleshall - Newport	44
432	Arriva Midlands	Stafford - Eccleshall - Knightley - Woodseaves	49
433	Arriva Midlands	Stafford - Eccleshall - High Offley - Knightley	51
436	Butters Coaches	Market Drayton - Eccleshall - Stafford	52
481 Ruraline	Arriva Midlands	Stafford - Newport - Telford	53
482	Arriva Midlands	Stafford - Derrington - Bradley - Church Eaton	56
490	Eagle Travel	Stafford - Cotes Heath - Swynnerton - Stone	57

List of Bus Services (continued)

Service	Principal Operators	Route	Page
825 Spireslink	Arriva Midlands	Stafford - Rugeley - Lichfield	58
835	Arriva Midlands	Burntwood - Heath Hayes - Hednesford - Stafford	61
836 / 837	Arriva Midlands	Great Wyrley - Cannock - Hednesford - Stafford	62
841 / 842	Arriva Midlands	Stafford - Great Haywood - Hixon - Uttoxeter	63
880	A2Z Travel	Stafford - Penkridge - Wheaton Aston - Brewwood - Codsall - Perton	65
X1	Bakers Coaches	Stafford - Staffordshire University (Beaconside) - Stone - Stoke - Hanley	68
West Staffordshire Link (WSL)	ABC Coaches	Gnosall - Ranton - Seighford - Doxey	72
		Gnosall - Church Eaton - Moreton Circular	73

Index to Places Served

A

Acton Gate	75, 76, 880
Acton Trussell	880
Adbaston	18, 433
Allimore Green	482
Amerton	5A
Armitage	825

B

Barlaston	350, X1
Barlaston Park	350
Baswich	1
Beaconside (MOD Base)	5A
Bednall	2A
Bilbrook	880
Bishops Offley	18, 433
Bishops Wood	17, 880
Blymhill	17
Bowers	490
Bradley	17, 482
Bramshall	842
Brereton	825
BREWOOD	76, 880
Bridgtown	837
Brineton	17
Britannia Stadium	350
Brocton	2A
Brocton Crossroads	2A, 74, 835, 836, 837
Burntwood	835
Burston	X1
Burton Manor	8

C

CANNOCK	74, 75, 836, 837
Cannock Community Hospital	74, 75
Castle Church (Stafford Castle)	481, 482
Castlefields	482, X1
Chadsmoor	837
Cherryfields	350
Chase Terrace	835
Chasetown	835
Cherryfields	350
Cheslyn Hay	837
Church Aston	481
Church Eaton	17, 482, WSL
CODSALL	17, 880
Codsall Wood	17, 880
Cold Meece	350, 490
Colwich	825, 841
Copmere End	18, 433
Cotes Heath	490
Coton Fields	1
County Showground	5A, X1
Coven	76, 880
Cranberry	490
Creswell	18, 432, 433, 436, 490
Croxton	18, 432, 436

D

Derrington	482
Donnington	481
Doxey	6, WSL
Dunston	75, 76

E

ECCLESHALL	18, 350, 432, 433, 436, 490
Ellenhall	433, WSL

F

Fairoak	18, 436
Fordhouses	76, 880
Forton	350

G

Gailey	76
Gayton	5A
GNOSALL	481, WSL
Great Bridgeford	18, 432, 433, 436, 490
Great Haywood	841, 842
Great Wyrley	837
Grub Street	18

H

Handsacre	825
HANLEY	101, 350, X1
Haughton	481, 482, WSL
Heath Hayes	835
Hednesford	835, 837
Highfields	9
High Offley	18, 433
Hilcote Gardens	350, 490
Hillcroft Park	2, 3
Hixon	5, 5A, 841, 842
Hopton	5
Huntington	74, 836

Index to Places Served (continued)

I	
Ivetsey Bank	880
K	
Kiddemore Green	880
Kingston Hill	841, 842
Knightley	432, 433
L	
Lapley	880
Lawnhead	432
Leyfield Park	X1
LICHFIELD	825
Lilleshall	481
Little Haywood	825, 841
Loggerheads	432, 436
Long Compton	WSL
Lower Hatton	490
M	
MARKET DRAYTON	432, 436
Marston	482
Milford	2A, 825
Moreton	WSL
Mosspit	7, 8, 75, 76, 880
N	
NEWCASTLE - UNDER - LYME	101
NEWPORT	350, 481
Norbury	18, 350
Norbury Junction	18
O	
Oakengates	481
Oxley	76
P	
Parkside	8
Pasturefields	841
PENKRIDGE	75, 76, 880
Pershall	432, 436
Perton	880
Pye Green	835, 837
R	
Radford Bank	1, 2, 2A, 3, 74, 825, 835, 836, 837
Ranton	WSL
Rickerscote	6, 7
Rising Brook	7, 8, 75, 76, 880
RUGELEY	825
S	
Salt	5
Sandon	X1
Sandon Road (Stafford)	4, 5, 5A
Seighford	433, 490, WSL
Shallowford	436, 490
Shebdon	18, 433

Slindon	490
STAFFORD	1, 2, 2A, 3, 4, 5, 5A, 6, 7, 8, 9, 18, 74, 75, 76, 101, 432, 433, 436, 481, 482, 490, 825, 835, 836, 837, 841, 842, 880, X1, Coach, Rail
Stafford Technology Park	5A, 9
Staffordshire General Hospital	1, 9, 74, 75, X1
Stafford Rail Station	9, 74, 75, 76, 101, 481, 482, 490, 825, 835, 836, 837, 880, X1, Coach, Rail
Staffordshire University	9, X1
Standon	490
Stoke	350, X1
STONE	101, 350, 490, X1
Stowe-by-Chartley	842
Sturbridge	350
Sugnall	432, 436
Sutton	350
Swynnerton	490
T	
TELFORD	481
Tittensor	101
Tixall	841, 842
Trentham Gardens	101, X1
U	
UTTOXETER	842

Index to Places Served (continued)

W

Walton (Stone)	101, 350
Walton Hall	18, 432, 433
Walton-on-the-Hill	2, 3
Wedgwood	X1
Weeping Cross	2, 2A, 3, 74, 825, 835, 836, 837
Weston	5, 5A, X1
Weston-under-Lizard	17
Wetwood	18, 432, 436
Wheaton Aston	17, 880
Whiston	880
Whitecross	482, WSL
Wildwood	1, 3
Wolseley Bridge	825
WOLVERHAMPTON	17, 76
Woodseaves	350, 432, 433
Wootton	350, 432

Y

Yarnfield	350, 490
-----------	----------

Markets

TOWN	MARKET DAYS
Cannock	Tuesday, Friday, Saturday
Hanley	Wednesday, Friday, Saturday
Lichfield	Tuesday, Friday, Saturday
Newcastle-under-Lyme	Monday, Wednesday, Friday, Saturday
Penkridge	Wednesday, Saturday
Rugeley	Tuesday, Thursday, Friday, Saturday
Stafford	Tuesday, Thursday, Friday, Saturday
	Farmers, 2nd Saturday of the Month
Stoke	Wednesday, Friday, Saturday
Stone	Tuesday, Saturday
Wolverhampton	Tuesday, Wednesday, Friday, Saturday

STAFFORD - COTON FIELDS - BASWICH

This is a Quality Partnership route, the majority of this service is operated using Low Floor Vehicles.

ARRIVA MIDLANDS

Route : STAFFORD, Eastgate Street, Malt Mill Lane, North Walls, Gaol Square, Queensway, Lammascote Road (certain services operate direct North Walls, Lammascote Road), Weston Road, Staffordshire General Hospital, Tith Barn Road, John Street, Smallman Street, Blakiston Street, Read Avenue, Douglas Road West, Douglas Road, COTON FIELDS, Trenchard Avenue, Portal Road, Ellington Avenue, Tedder Road, Trenchard Avenue, Staffordshire General Hospital, Weston Road, Lammascote Road, Eastgate Street, Malt Mill Lane, North Walls, Gaol Square, STAFFORD, Chell Road, Broad Street, Earl Street, Water Street, Mill Bank, Bridge Street, Lichfield Road, Radford Bank, Baswich Lane, Shipston Road, Compton Road, Tavistock Avenue, Yelverton Avenue, BASWICH, Porlock Avenue, Widecombe Avenue, Bodmin Avenue, Lynton Avenue, Weeping Cross, Radford Bank, Lichfield Road, Bridge Street, South Walls, Cope Street, STAFFORD, Eastgate Street.

Certain evening journeys divert Lynton Avenue, Weeping Cross, Cannock Road, Wildwood Drive (anti-clockwise), Cannock Road, Radford Bank then as above.

Monday to Saturday

	NS	NS	S	NS		S	NS	S	NS	S	NS							
STAFFORD , Gatehouse Theatre.....	0750	0810		30	50	10	1630
Staffordshire General Hospital.....	0800	0820	then	40	00	20	1640
COTON FIELDS, Trenchard Avenue.....	0730	0750	0810	0830	at	50	10	30	until	1650
Staffordshire General Hospital.....	0735	0755	0815	0835	these	55	15	35		1655
Stafford, Gaol Square.....	0750	0750	0810	0830	0850	minutes	10	30	50		1710
STAFFORD, Chell Road.....	0657	0713	0713	0733	0753	0753	0813	0813	0833	0833	0853	past	13	33	53		1713
Stafford, Chicago Rock.....	0700	0717	0717	0737	0757	0757	0817	0817	0837	0837	0857	each	17	37	57		1717
Radford Bank Inn.....	0635	0705	0725	0728	0745	0805	0805	0825	0825	0845	0845	0905	hour	25	45	05		1725
BASWICH, Porlock Avenue.....	0642	0712	0732	0732	0752	0812	0812	0832	0832	0852	0852	0912		32	52	12		1732
Radford Bank Inn.....	0648	0718	0738	0738	0758	0818	0818	0838	0838	0858	0858	0918		38	58	18		1738
Stafford, The Green.....	0653	0723	0745	0745	0805	0825	0825	0845	0845	0905	0905	0925		45	05	25		1745
STAFFORD , Gatehouse Theatre.....	0655	0725	0750	0750	0810	0830	0830	0850	0850	0910	0910	0930		50	10	30		1750

Notes : NS - Not Saturday
S - Saturday only

Early Morning journeys are operated under contract to Staffordshire County Council.

Effective from 27.4.08

Sunday

STAFFORD, Gatehouse Theatre.....	...	1020	1120	1220	1320	1420	1520	1620
Staffordshire General Hospital.....	0933	1033	1133	1233	1333	1433	1533	1633
Stafford, Gaol Square.....	0942	1042	1142	1242	1342	1442	1542	1642	1742	1842	1942	2042
STAFFORD, Chell Road.....	0943	1043	1143	1243	1343	1443	1543	1643	1743	1843	1943	2043
Stafford, Chicago Rock.....	0947	1047	1147	1247	1347	1447	1547	1647	1747	1847	1947	2047
Radford Bank Inn.....	0955	1055	1155	1255	1355	1455	1555	1655	1755	1855	1955	2055
BASWICH, Porlock Avenue.....	1002	1102	1202	1302	1402	1502	1602	1702	1802	1902	2002	2102
Radford Bank Inn.....	1008	1108	1208	1308	1408	1508	1608	1708	1808	1908	2008	2108
Stafford, The Green.....	1015	1115	1215	1315	1415	1515	1615	1715	1815	1915	2015	2115
STAFFORD, Gatehouse Theatre.....	1020	1120	1220	1320	1420	1520	1620	1720	1820	1920	2020	2120

These Services are operated under contract to Staffordshire County Council.

Route : STAFFORD, Chell Road, Broad Street, Earl Street, Water Street, Mill Bank, South Walls, Lammascote Road (returns Eastgate Street, Malt Mill Lane, North Walls, Gaol Square), Riverway, Fairway, St Leonard's Avenue, Lichfield Road, Queensville, Radford Bank, Cannock Road, Overhill Road, Mendip Avenue, Brean Road, Clevedon Avenue, Hillcroft Avenue, Weeping Cross, The Rise, Old Croft Road, Elm Avenue, WALTON-ON-THE-HILL, Cedar Way (returns Cedar Way, The Village, The Rise, Weeping Cross, Radford Bank).

Monday to Saturday

STAFFORD, Chell Road	0940	1040	1140	1240	1340	1440
Stafford, St Leonard's Avenue.....	0949	1049	1149	1249	1349	1449
Radford Bank Inn.....	0955	1055	1155	1255	1355	1455
Hillcroft Park, Mendip Avenue.....	1000	1100	1200	1300	1400	1500
WALTON-ON-THE-HILL, Cedar Way	1005	1105	1205	1305	1405	1505

WALTON-ON-THE-HILL, Cedar Way	1005	1105	1205	1305	1405	1505
Radford Bank Inn.....	1010	1110	1210	1310	1410	1510
Stafford, St Leonard's Avenue.....	1016	1116	1216	1316	1416	1516
STAFFORD, Chell Road	1025	1125	1225	1325	1425	1525

This Service is operated under contract to Staffordshire County Council.

Sundays and Bank Holidays : No Service

Effective from 27.4.08

Route : BEDNALL Church, Bednall Court, Common Lane, Cannock Road, Sawpit Lane, Brocton, The Green, Pool Lane, Brocton Road, Milford Road, Weeping Cross, Radford Bank, Queensville, Lichfield Road, Bridge Street, South Walls, Cope Street, STAFFORD, Eastgate Street (returns Chell Road, Broad Street, Earl Street, Water Street, Mill Bank, Bridge Street).

Monday to Friday

BEDNALL, Church	0905
Brocton, Crossroads.....	0910
Brocton Green, Post Office.....	0912
Milford, Barley Mow.....	0916
Radford Bank Inn.....	0923
STAFFORD, Pitcher Bank	0933

STAFFORD, Chell Road	1255
Radford Bank Inn.....	1303
Milford, Barley Mow.....	1308
Brocton Green, Post Office.....	1312
Brocton, Crossroads.....	1314
BEDNALL, Church	1319

Saturday, Sunday and Bank Holidays : No Service

Effective from 27.4.08

Route : STAFFORD, Chell Road, Broad Street, Earl Street, Water Street, Mill Bank, Bridge Street, Lichfield Road, Queensville, Radford Bank, Cannock Road, WILDWOOD, Wildwood Drive (anti-clockwise), Cannock Road, Radford Bank, Queensville, Lichfield Road, Bridge Street, South Walls, Cope Street, Eastgate Street, Malt Mill Lane, North Walls, STAFFORD, Gaol Square.

Certain Services operate Hilcroft Park, Mendip Avenue, Brean Road, Clevedon Avenue, Hilcroft Avenue, Weeping Cross, The Rise, Old Croft Road, Elm Avenue, Cedar Way, The Village, The Rise, Weeping Cross, Cannock Road, Wildwood Drive then as above to STAFFORD, Gaol Square.

Monday to Saturday

	NS	S	NS	NS	S														
STAFFORD, Chell Road.....	0930	1000	1030	1100	1130	1200	1230	1300	1330	1400	1430	
Stafford, Chicago Rock.....	0932	1002	1032	1102	1132	1202	1232	1302	1332	1402	1432	
Radford Bank Inn.....	0942	1012	1042	1112	1142	1212	1242	1312	1342	1412	1442	
Hilcroft Park, Mendip Avenue.....	0655	0800	0800	0900
Walton, Cedar Way.....	0700	0805	0805	0905
WILDWOOD, Somerfield.....	0710	0750	0755	0815	0820	0850	0920	0950	1020	1050	1120	1150	1220	1250	1320	1350	1420	1450	
Radford Bank Inn.....	0715	0755	0800	0820	0825	0855	0925	0955	1025	1055	1125	1155	1225	1255	1325	1355	1425	1455	
STAFFORD, Gaol Square.....	0727	0807	0812	0832	0837	0907	0937	1007	1037	1107	1137	1207	1237	1307	1337	1407	1437	1507	

	S		NS						
STAFFORD, Chell Road.....	1500	1530	1600	1630	1640	1700	1730	1800	
Stafford, Chicago Rock.....	1502	1532	1602	1632	1642	1702	1732	1802	
Radford Bank Inn.....	1512	1542	1612	1642	1652	1712	1742	1812	
WILDWOOD, Somerfield.....	1520	1550	1620	1650	1700	1720	1750	1820	
Hilcroft Park, Mendip Avenue.....	1625	1725	1825	
Walton, Cedar Way.....	1630	1730	1830	
Radford Bank Inn.....	1555	1655	1705	1755	
STAFFORD, Gaol Square.....	1607	1707	1717	1807	

Notes :
 NS - Not Saturday
 S - Saturday only

For Evening journeys to Wildwood see Service 1.

This Service is operated under contract to Staffordshire County Council.

Effective from 27.4.08

Route : STAFFORD, Chell Road, Gaol Road, Crooked Bridge Road, Corporation Street, Sandon Road, Henry Street, Oxford Gardens, Charnley Road, Coronation Road, Fonthill Road, Oxford Gardens, Bertelin Road, Sandon Road, Corporation Street, Crooked Bridge Road, Gaol Road, STAFFORD, Chell Road.

Monday to Saturday

								NS	S	NS
STAFFORD , Chell Road.....	0850	0950	1050	1150	1250	1350	1450	1620	1620	1750
Sandon Road / Bertelin Road.....	0907	1007	1107	1207	1307	1407	1507	1637	1635	1805
STAFFORD , Chell Road.....	0917	1017	1117	1217	1317	1417	1517	1647

- Notes :**
NS - Not Saturday
S - Saturday only

Sundays and Bank Holidays : No Service

Route 5 : STAFFORD, Chell Road, Gaol Road, Sandon Road, Beaconside, Sandon Road, Hopton Lane, Hopton Hall Lane, Within Lane, Sandon Road, Salt Banks, Salt Road, Stafford Road, A51, New Road, Martins Way, Smithy Lane, High Street, HIXON, Back Lane (returns Church Road, New Road).

Route 5A : STAFFORD, Chell Road, Gaol Road, Sandon Road, Beaconside, MOD Stafford. Certain Services continue Beaconside, Stafford Technology Park, A518, Weston Bank, Stafford Road, A51 then as Service 5 to HIXON, Back Lane.

Journeys via Gayton operate as above to A51, Gayton Lane, Vicarage Bank, Gayton (turn), Vicarage Bank, Gayton Lane, A51, Uttoxeter Road (return Moorleys Lane, Parkside Lane, Vicarage Bank), Bridge Lane, Stowe Lane, HIXON, Back Lane.

Monday to Saturday

	NS									S		NS	
	5A	5A	5	5A	5	5A	5A	5A	5	5	5	5	5
STAFFORD , Chell Road.....	0655	0815	0920	1020	1120	1220	1320	1420	1520	1535A	1720		
Stafford, Sandon Road.....	0705	0825	0930	1030	1130	1230	1330	1430	1530	1545	1730		
Beaconside, MOD Stafford.....	0707	0827	1032	1232	1332	1432		
Hopton, Green.....	0934	1134	1532	1549	1734		
Salt, Church.....	0941	1141	1541	1556	1741		
Weston, Post Office.....	0720	0840	0945	1145	1340B	1545	1600	1745		
Hixon, Airfield Industrial Estate.....	0728	0848	0953	1153	1553	1608	1753		
HIXON , Bank House.....	0730	0850	0955	1155	1355	1555	1610	1755		

Notes :

- A - Commences from Newport Road / Kingsway 1530 on Schooldays only.
- B - Operates via Gayton 1343.
- NS - Not Saturday
- S - Saturday only

The majority of journeys are operated under contract to Staffordshire County Council.

Effective from 27.4.08

Monday to Saturday

	5	5	5A	5A	5A	5	5A	S	NS	NS
	5	5A	5	5A	5	5A	S	NS	NS	5A
HIXON , Bank House.....	0730	0912	1112A	1312	1512	1712	1912
Hixon, Airfield Industrial Estate.....	0732	0914	1314	1514	1714	1914
Weston, Post Office.....	0740	0922	1122	1322	1522	1722	1922
Salt, Church.....	0743	0925	1325	1525
Hopton, Green.....	0750	0932	1332	1532
Beaconside, MOD Stafford.....	1035	1135	1235	1435	1735	1935
Stafford, Sandon Road.....	0755	0937	1037	1137	1237	1337	1437	1537	1737	1937
STAFFORD , Chell Road.....	0810	0947	1047	1147	1247	1347	1447	1547	1747	1947

Notes :

- A - Operates via Gayton 1120.
- NS - Not Saturday
- S - Saturday only

The majority of journeys are operated under contract to Staffordshire County Council.

Sundays and Bank Holidays : No Service

Route (Monday to Saturday) : DOXEY, Greensome Lane, Conway Road, Greensome Lane, Doxey Road, Broad Street, STAFFORD, Earl Street, Mill Street, Water Street, Mill Bank, Bridge Street (returns South Walls, Cope Street, Eastgate Street, Malt Mill Lane, North Walls, Chell Road, Doxey Road), Lichfield Road, Queensville, Silkmore Lane, Exeter Street, Sidney Avenue, Silkmore Lane, Rickerscote Road, School Lane, RICKERSCOTE, St Peter's Gardens (returns Rickerscote Road, Silkmore Lane).

Route (Sundays) : STAFFORD, Chell Road, Doxey Road, DOXEY, Greensome Lane, Conway Road, Greensome Lane, Doxey Road, STAFFORD, Chell Road.

Monday to Saturday

DOXEY, Greensome Lane	0750	0810	0830	0900	0920	0940	then at	00	20	40	1800	1830	1930	2030	
Stafford, Earl Street.....	0800	0820A	0840	0850	0910	0930	0950	these minutes	10	30	50	until	1810	1840	1940	2040
Silkmore Lane / Silkmore Crescent.....	0810	0900	0920	0940	1000	past each	20	40	00		1820	1850	1950	2050
RICKERSCOTE, St Peter's Gardens	0815	0905	0925	0945	1005	hour	25	45	05		1825	1855	1955	2055

FS

DOXEY, Greensome Lane	2130	2230	2330
Stafford, Earl Street.....	2140	2240	2340
Silkmore Lane / Silkmore Crescent.....	2150	2250	2350
RICKERSCOTE, St Peter's Gardens	2155	2255	2355

Notes :

- A - Continues to Blessed William Howard and King Edward VI Schools, on Schooldays only.
- FS - Friday and Saturday only

Evening journeys are operated under contract to Staffordshire County Council.

Monday to Saturday

RICKERSCOTE , St Peter's Gardens.....	0700	0720	0740	0800	0820	0850	then at	10	30	50	1730	1750	1810	
Silkmore Lane / Silkmore Crescent.....	0705	0725	0745	0805	0825	0855	these minutes	15	35	55	until	1735	1755	1815
Stafford, Gaol Square.....	0718	0740	0800	0820	0850	0910	past each	30	50	10	1750	1808	1820	1828	
DOXEY , Greensome Lane.....	0750	0810	0830	0900	0920	hour	40	00	20	1800	1830	

					NFS	FS
RICKERSCOTE , St Peter's Gardens.....	1830	1900	2000	2100	2200	2300
Silkmore Lane / Silkmore Crescent.....	1835	1905	2005	2105	2205	2305
Stafford, Gaol Square.....	1848	1920	2020	2120	2220	2318
DOXEY , Greensome Lane.....	1930	2030	2130	2230

Notes :
 FS - Friday and Saturday only
 NFS - Not Friday and Saturday

Evening journeys are operated under contract to Staffordshire County Council.

Sunday and Bank Holiday Mondays

STAFFORD , Chell Road.....	1003	1103	1203	1303	1403	1503	1603	1703
Doxey, Greensome Lane.....	1012	1112	1212	1312	1412	1512	1612	1712
STAFFORD , Chell Road.....	1022	1122	1222	1322	1422	1522	1622	1722

Effective from 4.9.05

Route : STAFFORD, Chell Road, Broad Street, Earl Street, Water Street, Mill Bank, Bridge Street, Lichfield Road, Wolverhampton Road, Rowley Bank, Rising Brook, Brook Glen Road, Merrivale Road, Rickerscote Road, Mossnit, School Lane, Gravel Lane, RICKERSCOTE, Ten Butts Crescent (Northbound), Gravel Lane, School Lane, Mossnit, Heenan Grove, Reason Road, Penkvale Road, Rickerscote Road, Merrivale Road, Brook Glen Road, Rising Brook, Rowley Bank, Wolverhampton Road, Lichfield Road, Bridge Street, South Walls, Cope Street, Eastgate Street, Malt Mill Lane, North Walls, Gaol Square, STAFFORD, Chell Road.

Monday to Saturday

STAFFORD, Chell Road	0915	1015	1115	1215	1315	1415	1600
Rising Brook, Merrivale Road.....	0926	1026	1126	1226	1326	1426	1611
RICKERSCOTE, Ten Butts Crescent.....	0933	1033	1133	1233	1333	1433	1618
Rising Brook, Merrivale Road.....	0939	1039	1139	1239	1339	1439	1624
STAFFORD, Chell Road	0951	1051	1151	1251	1351	1451	1636

Additional Service 77A : Tuesday only

Departs Coppenhall, Crown Inn 1000. Departs Stafford, Gaol Square 1230.
 Operated by Stafford Community Link (Tel : 0800 0436672)

This Service is operated under contract to Staffordshire County Council.

Sundays and Bank Holidays : No Service

Effective from 27.4.08

This is a Quality Partnership route, the majority of this service is operated using Low Floor Vehicles.

ARRIVA MIDLANDS

Route : PARKSIDE, Parkside Avenue, Beaconside, Stone Road, Redhill, First Avenue, Woodlands Road, Second Avenue, Holmcroft Road, Stone Road, Greyfriars, Foregate Street, STAFFORD, Chell Road, Broad Street, Earl Street, Water Street, Mill Bank, Bridge Street, Lichfield Road, Wolverhampton Road, Rowley Bank, John Amery Drive, Burton Bank Lane, MOSSPIT, Churchill Way, John Amery Drive, Rowley Bank, Wolverhampton Road, Lichfield Road, Bridge Street, South Walls, Cope Street, Eastgate Street, Malt Mill Lane, North Walls, STAFFORD, Gaol Square, Foregate Street, Greyfriars, Stone Road, Holmcroft Road, Second Avenue, Woodlands Road, First Avenue, Crab Lane, Stone Road, Beaconside, PARKSIDE, Parkside Avenue.

Monday to Friday

PARKSIDE , Parkside Avenue.....	0702	0717	0732	0747	0802	0817	0832	0847	then	59	11	23	35	47	1535
Stafford, Chell Road.....	0722	0737	0752	0807	0822	0837	0852	0904	at	16	28	40	52	04	until 1552
John Amery Drive.....	0705A	0720A	0735	0750	0805	0820	0835	0850	0905	0917	these	29	41	53	05	17	1605
MOSSPIT	0710	0725	0740	0755	0810	0825	0840	0855	0910	0922	minutes	34	46	58	10	22	1610
John Amery Drive.....	0714	0729	0744	0759	0814	0829	0844	0859	0914	0926	past	38	50	02	14	26	1614
Stafford, Gaol Square.....	0730	0745	0800	0815	0830	0845	0900	0915	0930	0942	each	54	06	18	30	42	1630
PARKSIDE , Parkside Avenue.....	0745	0800	0815	0830	0845	0900	0915	0930	0945	0957	hour	09	21	33	45	57	1645

PARKSIDE , Parkside Avenue.....	1547	1559	1611	1623	1635	1647	1702	1717	1732	1747	1802	1817	1841	1911	1941	2011	2041	2141	2241
Stafford, Chell Road.....	1607	1622	1637	1638	1652	1707	1722	1737	1752	1807	1825	1830	1855	1925	1955	2024	2055	2155	2255
John Amery Drive.....	1620	1635	1650	1705	1720	1735	1750	1805	1820	1838	1908	1938	2008	2108	2208	2308
MOSSPIT	1625	1640	1655	1710	1725	1740	1755	1810	1825	1840	1910	1940	2010	2110	2210	2310
John Amery Drive.....	1629	1644	1659	1714	1729	1744	1759	1814	1829	1844	1914	1944	2014	2114	2214	2314
Stafford, Gaol Square.....	1645	1700	1715	1730	1745	1800	1815	1830	1841	1900	1930	2000	2030	2130	2230	2330
PARKSIDE , Parkside Avenue.....	1700	1715	1730	1745	1800	1815	1826	1841	1911	1941	2011	2041	2141	2241	2341

Notes :

A - Commences from Earl Street 11 minutes earlier

Effective from 25.4.05

Saturday

PARKSIDE , Parkside Avenue.....	0710	0730	0750	0810	0830	0847	then	02	17	32	47	1647
Stafford, Chell Road.....	0728	0748	0808	0828	0848	0907	at	22	37	52	07	until 1707
John Amery Drive.....	0701A	0721A	0741	0801	0821	0841	0901	0920	these	35	50	05	20	1720
MOSSPIT	0706	0726	0746	0806	0826	0846	0906	0925	minutes	40	55	10	25	1725
John Amery Drive.....	0710	0730	0750	0810	0830	0850	0910	0929	past	44	59	14	29	1729
Stafford, Gaol Square.....	0720	0740	0800	0830	0845	0900	0915	0930	0945	each	00	15	30	45	1745
PARKSIDE , Parkside Avenue.....	0845	0900	0915	0930	0945	1000	hour	15	30	45	00	1800

PARKSIDE , Parkside Avenue.....	1702	1717	1732	1747	1802	1817	1841	1911	1941	2011	2041	2141	2241
Stafford, Chell Road.....	1725	1730	1745	1805	1825	1830	1855	1925	1955	2024	2055	2155	2255
John Amery Drive.....	1738	1758	1818	1828	1908	1938	2008	2108	2208	2308
MOSSPIT	1740	1800	1820	1840	1910	1940	2010	2110	2210	2310
John Amery Drive.....	1744	1804	1824	1844	1914	1944	2014	2114	2214	2314
Stafford, Gaol Square.....	1800	1820	1840	1900	1930	2000	2030	2130	2230	2330
PARKSIDE , Parkside Avenue.....	1815	1835	1855	1905	1941	2011	2041	2141	2241	2341

Notes :

A - Commences from Earl Street, 11 minutes earlier.

Sunday and Bank Holidays

PARKSIDE , Parkside Avenue.....	1041	1141	1241	1341	1441	1541	1641	1741	1841	1941	2041	2141	2241
Stafford, Chell Road.....	1055	1155	1255	1355	1455	1555	1655	1755	1855	1955	2055	2155	2255
John Amery Drive.....	1108	1208	1308	1408	1508	1608	1708	1808	1908	2008	2108	2208	2308
MOSSPIT	1110	1210	1310	1410	1510	1610	1710	1810	1910	2010	2110	2210	2310
John Amery Drive.....	1114	1214	1314	1414	1514	1614	1714	1814	1914	2014	2114	2214	2314
Stafford, Gaol Square.....	1130	1230	1330	1430	1530	1630	1730	1830	1930	2030	2130	2230	2330
PARKSIDE , Parkside Avenue.....	1141	1241	1341	1441	1541	1641	1741	1841	1941	2041	2141	2241	2341

This is a Quality Partnership route, the majority of this service is operated using Low Floor Vehicles.

ARRIVA MIDLANDS

Route : STAFFORDSHIRE UNIVERSITY, Beaconside, Weston Road, Staffordshire General Hospital, Weston Road, Lamascote Road, South Walls, Cope Street, Eastgate Street, Malt Mill Lane, North Walls, Gaol Square, STAFFORD, Chell Road, Broad Street, Earl Street, Water Street, Tenterbanks, Victoria Road, Station Road, Newport Road, West Way, Shakespeare Road, Wordsworth Avenue, Chaucer Road, Tennyson Road, Milton Grove, Whittington Drive, Sundown Drive, Somerset Road, West Way, HIGHFIELDS, Barnes Road.

Returns Barnes Road, Somerset Road then as reverse of above to Stafford, Tenterbanks, Mill Bank, South Walls, Cope Street, Eastgate Street, Malt Mill Lane, North Walls (certain services continue from North Walls to terminate at Chell Road), Lamascote Road, Weston Road, Staffordshire General Hospital, Weston Road (certain services divert along Beaconside to Stafford Technology Park), Staffordshire University.

Monday to Friday

STAFFORDSHIRE UNIVERSITY	0655	0725	0755	0820	0840	then at	00	20	40	1800
Staffordshire General Hospital.....	0700	0730	0800	0825	0845	these	05	25	45	until 1805
STAFFORD, Chell Road.....	0710	0740	0810	0825	0835	0845	0855	0905	minutes	15	25	35	45	55	05	1815
Highfields, West Way / Dryden Crescent.....	0720	0750	0820	0835	0845	0855	0905	0915	past each	25	35	45	55	05	15	1825
HIGHFIELDS, Barnes Road	0730	0800	0830	0845	0855	0905	0915	0925	hour	35	45	55	05	15	25	1835

STAFFORDSHIRE UNIVERSITY	1822	1852	1922	1952	2022	2052	2122	2152	2222	2252
Staffordshire General Hospital.....	1825	1855	1925	1955	2025	2055	2125	2155	2225	2255
STAFFORD, Chell Road.....	1825	1835	1905	1935	2005	2035	2105	2135	2205	2235	2305
Highfields, West Way / Dryden Crescent.....	1835	1845	1915	1945	2015	2045	2115	2145	2215	2245	2315
HIGHFIELDS, Barnes Road	1845	1855	1925	1955	2025	2055	2125	2155	2225	2255	2325

Evening journeys are operated under contract to Staffordshire County Council.

Effective from 27.4.08

Saturday

STAFFORDSHIRE UNIVERSITY	0650	0735	0805	then at	35	05	1705	1752	1822	1852	1922	1952	
Staffordshire General Hospital.....	0655	0740	0810	these	40	10	until	1710	1755	1825	1855	1925	1955
STAFFORD, Chell Road.....	0705	0750	0820	0835	minutes	50	05	20	35		1720	1735	1805	1835	1905	1935	2005
Highfields, West Way / Dryden Crescent.....	0715	0800	0830	0845	past each	00	15	30	45		1730	1745	1815	1845	1915	1945	2015
HIGHFIELDS, Barnes Road	0725	0810	0840	0855	hour	10	25	40	55		1740	1755	1825	1855	1925	1955	2025

STAFFORDSHIRE UNIVERSITY	2022	2052	2122	2152	2222	2252
Staffordshire General Hospital.....	2025	2055	2125	2155	2225	2255
STAFFORD, Chell Road.....	2035	2105	2135	2205	2235	2305
Highfields, West Way / Dryden Crescent.....	2045	2115	2145	2215	2245	2315
HIGHFIELDS, Barnes Road	2055	2125	2155	2225	2255	2325

Evening journeys are operated under contract to Staffordshire County Council.

Monday to Friday

HIGHFIELDS, Barnes Road	0620	0650	0710	0730	0750	0800	0810	0820	0830	0845	then	55	05	15	25	35	45	
West Way / Shakespeare Road.....	0630	0700	0720	0740	0800	0810	0820	0830	0840	0855	at	05	15	25	35	45	55	until
Stafford, South Walls.....	0635	0705	0725	0750	0810	0820	0830	0840	0850	0900	these	10	20	30	40	50	00	
STAFFORD, Gatehouse Theatre	0640	0710	0735	0755	0815	0835	0855	minutes	15	35	55	
Stafford, Chell Road.....	0823	0843	0903	past	23	43	03	
Staffordshire General Hospital.....	0650	0720	0745	0805	0825	0845	0905	each	25	45	05	
Stafford Technology Park.....	0830	hour	30	
STAFFORDSHIRE UNIVERSITY	0655	0725	0750	0810	0835	0850	0910		35	50	10	

HIGHFIELDS, Barnes Road	1755	1805	1815	1835	1855	1925	1955	2025	2055	2125	2155	2225	2255	2325				
West Way / Shakespeare Road.....	1805	1815	1825	1845	1900	1930	2000	2030	2100	2130	2200	2230	2300	2330				
Stafford, South Walls.....	1810	1820	1830	1850	1907	1937	2007	2037	2107	2137	2207	2237	2307	2337				
STAFFORD, Gatehouse Theatre	1815	1840	1910	1940	2010	2040	2110	2140	2210	2240	2310	2340				
Stafford, Chell Road.....	1823	1853				
Staffordshire General Hospital.....	1825	1847	1917	1947	2017	2047	2117	2147	2217	2247	2317	2347				
Stafford Technology Park.....	1830				
STAFFORDSHIRE UNIVERSITY	1835	1852	1922	1952	2022	2052	2122	2152	2222	2252	2322	2352				

Evening journeys are operated under contract to Staffordshire County Council.

Effective from 27.4.08

Saturday

HIGHFIELDS, Barnes Road	0725	0755	0810	0825	then	40	55	10	25		1655	1710	1725	1755	1825	1855	1925
West Way / Shakespeare Road.....	0735	0805	0820	0830	at	50	05	20	35	until	1705	1720	1730	1800	1830	1900	1930
Stafford, South Walls.....	0740	0810	0825	0840	these	55	10	25	40		1710	1725	1737	1807	1837	1907	1937
STAFFORD, Gatehouse Theatre	0745	0815	0845	minutes	15	45		1715	1740	1810	1840	1910	1940
Stafford, Chell Road.....	0828	past	58	28	1728
Staffordshire General Hospital.....	0755	0825	0855	each	25	55		1725	1747	1817	1847	1917	1947
STAFFORDSHIRE UNIVERSITY	0800	0830	0900	hour	30	00		1730	1752	1822	1852	1922	1952

HIGHFIELDS, Barnes Road	1955	2025	2055	2125	2155	2225	2255	2325									
West Way / Shakespeare Road.....	2000	2030	2100	2130	2200	2230	2300	2330									
Stafford, South Walls.....	2007	2037	2107	2137	2207	2237	2307	2337									
STAFFORD, Gatehouse Theatre	2010	2040	2110	2140	2210	2240	2310	2340									
Staffordshire General Hospital.....	2017	2047	2117	2147	2217	2247	2317	2347									
STAFFORDSHIRE UNIVERSITY	2022	2052	2122	2152	2222	2252	2322	2352									

Evening journeys are operated under contract to Staffordshire County Council.

Sundays

STAFFORDSHIRE UNIVERSITY	0922	0952	then at	22	52	2252
Staffordshire General Hospital.....	0925	0955	these	25	55	until 2255
STAFFORD, Chell Road.....	0935	1005	minutes	35	05	2305
Highfields, West Way / Dryden Crescent.....	0945	1015	past each	45	15	2315
HIGHFIELDS, Barnes Road	0955	1025	hour	55	25	2325

HIGHFIELDS, Barnes Road	0955	1025	then	55	25	2325
West Way / Shakespeare Road.....	1000	1030	at these	00	30	until 2330
Stafford, South Walls.....	1007	1037	minutes	07	37	2337
STAFFORD, Gatehouse Theatre.....	1010	1040	past	10	40	2340
Staffordshire General Hospital.....	1017	1047	each	17	47	2347
STAFFORDSHIRE UNIVERSITY	1022	1052	hour	22	52	2352

These Services are operated under contract to Staffordshire County Council.

Route : BRADLEY, Church Lane, Barton Lane, Common Lane, Church Eaton, High Street, Wood Eaton Lane, Little Onn Road, Sweetplace Lane, King Street, Brockhurst Lane, Brineton Lane, Blymhill Marsh, Hatch Lane, A5, Ivetsey Road, Wheaton Aston, High Street, Marston Road, Fenton House Lane, Broadholes Lane, Ivetsey Road, Ivetsey Bank Road, Wood Road, Codsall, Bakers Way, Wolverhampton Road, Birches Road, Codsall Road, Lower Street, A41, Chapel Ash, Darlington Street, WOLVERHAMPTON, Lichfield Street.

Wednesday only

BRADLEY , Church.....	0910
Church Eaton, Royal Oak.....	0925
Blymhill, Laurel Cottage.....	0940
Weston-under-Lizard.....	0945
Wheaton Aston, Coach and Horses.....	0950
Bishops Wood, Royal Oak.....	1000
Codsall Wood, Cross Guns.....	1005
WOLVERHAMPTON , Lichfield Street.....	1025

WOLVERHAMPTON , Lichfield Street.....	1335
Codsall Wood, Cross Guns.....	1350
Bishops Wood, Royal Oak.....	1400
Wheaton Aston, Coach and Horses.....	1410
Weston-under-Lizard.....	1415
Blymhill, Laurel Cottage.....	1420
Church Eaton, Royal Oak.....	1435
BRADLEY , Church.....	1450

This Service is operated under contract to Staffordshire County Council.

Route : NORBURY JUNCTION, Junction Road, Norbury, High Meadow, Middle Lane, Loynton Sands, Grub Street, High Offley, unclassified to Shebdon Road, Shebdon, Shay Lane, Wharf Road, Adbaston, Church View, Main Road, New Inn Bank, Langot Lane, Fair oak, Fair oak Bank, Wetwood, B5026, Croxton, Windmill Lane, Lodge Lane, Bishops Offley, Doley Road, Garmelow Lane, Kerry Lane, Church Street, ECCLESHALL, High Street, Stafford Street, Stafford Road, Greyfriars, Foregate Street, STAFFORD, Chell Road.

Thursday only

NORBURY JUNCTION 0915	STAFFORD , Chell Road..... 1315
Norbury, Rose Cottage..... 0918	ECCLESHALL, Royal Oak..... 1335
High Offley..... 0923	Copmere End, Star PH..... 1345
Shebdon..... 0928	Bishops Offley..... 1350
Adbaston..... 0932	Croxton..... 1358
New Inn Bank..... 0935	Wetwood..... 1400
Fairoak..... 0941	Fairoak..... 1405
Wetwood..... 0945	New Inn Bank..... 1411
Croxton..... 0947	Adbaston..... 1415
Bishops Offley..... 0955	Shebdon..... 1419
Copmere End, Star PH..... 0958	High Offley..... 1424
ECCLESHALL, High Street..... 1010	Norbury, Rose Cottage..... 1428
STAFFORD , Chell Road..... 1030	NORBURY JUNCTION 1430

This Service is operated under contract to Staffordshire County Council.

Route : STAFFORDSHIRE GENERAL HOSPITAL, Weston Road, Lammascote Road, Queensway, STAFFORD, Chell Road, Tenterbanks, Victoria Road, Station Road, Newport Road, Lichfield Road, Queensville, Radford Bank, Cannock Road, Brocton Crossroads, Stafford Road, CANNOCK Bus Station, Ringway, Beecroft Road, Cannock Community Hospital, Brunswick Road, Hamelin Street, Pye Green Road, Stafford Road, Park Road, CANNOCK Bus Station.

Monday to Saturday


STAFFORD, General Hospital	0730A	0830	0930	1030	1130	1230	1330	1430	1530	1630	1730	1830	1900	2000
Stafford, Chell Road.....	0745	0845	0945	1045	1145	1245	1345	1445	1545	1645	1745	1845	1915	2015	2035	2135	2235	2335
Stafford, Rail Station ➡.....	0747	0847	0947	1047	1147	1247	1347	1447	1547	1647	1747	1847	1917	2017	2037	2137	2237	2337
Radford Bank Inn.....	0755	0855	0955	1055	1155	1255	1355	1455	1555	1655	1755	1855	1925	2025	2045	2145	2245	2345
Brocton, Crossroads.....	0802	0902	1002	1102	1202	1302	1402	1502	1602	1702	1802	1902	1930	2030	2050	2150	2250	2350
Huntington, School.....	0808	0908	1008	1108	1208	1308	1408	1508	1608	1708	1808	1908	1935	2035	2055	2155	2255	2355
CANNOCK, Bus Station.....	0820	0920	1020	1120	1220	1320	1420	1520	1620	1720	1820	1920	1940	2040	2100	2200	2300	2400
Cannock, Community Hospital.....	0822	0922	1022	1122	1222	1322	1422	1522	1622	1722	1822	1922
CANNOCK, Bus Station	0830	0930	1030	1130	1230	1330	1430	1530	1630	1730	1830	1930

Notes :


- A - Commences from Chell Road on Saturdays.
- ➡ - Near Rail Station

Evening Services are operated under contract to Staffordshire County Council.

Monday to Saturday


CANNOCK , Bus Station.....	0705	0805	0905	1005	1105	1205	1305	1405	1505	1605	1705	1805	1905	2005	2105	2205	2305
Huntington, School.....	0713	0813	0913	1013	1113	1213	1313	1413	1513	1613	1713	1813	1913	2010	2110	2210	2310
Brocton, Crossroads.....	0719	0819	0919	1019	1119	1219	1319	1419	1519	1619	1719	1819	1919	2015	2115	2215	2315
Radford Bank Inn.....	0725	0825	0925	1025	1125	1225	1325	1425	1525	1625	1725	1825	1925	2020	2120	2220	2320
Stafford, Rail Station 	0737	0837	0937	1037	1137	1237	1337	1437	1537	1637	1737	1837	1937	2030	2130	2230	2330
Stafford, Chell Road.....	0745	0845	0945	1045	1145	1245	1345	1445	1545	1645	1745	1845	1945	2032	2132	2232	2332
STAFFORD , General Hospital.....	0755	0855	0955	1055	1155	1255	1355	1455	1555	1655	1755	1855	1955


Notes :

 - Near Rail Station


Evening Services are operated under contract to Staffordshire County Council.

Sunday and Bank Holiday Mondays

STAFFORD, General Hospital	1005	1205	1405	1605	1805	2005
Stafford, Chell Road.....	1015	1215	1415	1615	1815	2015
Stafford, Rail Station 	1017	1217	1417	1617	1817	2017
Brocton, Crossroads.....	1030	1230	1430	1630	1830	2030
CANNOCK, Bus Station	1039	1239	1439	1639	1839	2039

CANNOCK, Bus Station	0920	1120	1320	1520	1720	1920
Brocton, Crossroads.....	0933	1133	1333	1533	1733	1933
Stafford, Rail Station 	0946	1146	1346	1546	1746	1946
Stafford, Chell Road.....	0948	1148	1348	1548	1748	1948
STAFFORD, General Hospital	0958	1158	1358	1558	1758	1958

Notes :


 - Near Rail Station

This Service is operated under contract to Staffordshire County Council.

Route : STAFFORDSHIRE GENERAL HOSPITAL, Weston Road, Lammascote Road, Queensway, STAFFORD, Chell Road, Tenterbanks, Victoria Road, Station Road, Newport Road, Lichfield Road, Wolverhampton Road, Rowley Bank, Rising Brook, Mossdit, A449, PENKRIDGE, Crown Bridge, Clay Street, New Road, Francis Green Lane, Filance Lane, Vale Gardens, Boscommon Lane, Wolgarston Way, Cannock Road, New Penkridge Road, Park Road, Ringway, CANNOCK Bus Station, Ringway, Beecroft Road, Cannock Community Hospital, Brunswick Road, Hamelin Street, Pye Green Road, Stafford Road, Park Road, CANNOCK Bus Station.

Monday to Saturday

NS

STAFFORD , General Hospital.....	0800	0900	1000	1100	1200	1300	1400	1500	1600	1700	1800
Stafford, Chell Road.....	0815	0915	1015	1115	1215	1315	1415	1515	1615	1715	1815
Stafford, Rail Station 	0817	0917	1017	1117	1217	1317	1417	1517	1617	1717	1817
Dunston, School Lane.....	0830	0930	1030	1130	1230	1330	1430	1530	1630	1730	1830
PENKRIDGE , Crown Bridge.....	0734	0834	0934	1034	1134	1234	1334	1434	1534	1634	1734	1834
Penkridge, Rockhouse Estate.....	0737	0837	0937	1037	1137	1237	1337	1437	1537	1637	1737	1837
Penkridge, Wolgarston School.....	0740	0840	0940	1040	1140	1240	1340	1440	1540	1640	1740	1840
CANNOCK , Bus Station.....	0750	0850	0950	1050	1150	1250	1350	1450	1550	1650	1750	1850
Cannock, Community Hospital.....	0752	0852	0952	1052	1152	1252	1352	1452	1552	1652	1752	1852
CANNOCK , Bus Station.....	0800	0900	1000	1100	1200	1300	1400	1500	1600	1700	1800	1900


Notes :

NS - Not Saturday


 - Near Rail Station

Effective from 2.9.07

Monday to Saturday

	NS											
CANNOCK , Bus Station.....	0635	0735	0835	0935	1035	1135	1235	1335	1435	1535	1635	1735
Penkridge, Wolgarston School.....	0642	0742	0842	0942	1042	1142	1242	1342	1442	1542	1642	1742
Penkridge, Rockhouse Estate.....	0645	0745	0845	0945	1045	1145	1245	1345	1445	1545	1645	1745
PENKRIDGE, Crown Bridge.....	0648	0748	0848	0948	1048	1148	1248	1348	1448	1548	1648	1748
Dunston, School Lane.....	0655	0755	0855	0955	1055	1155	1255	1355	1455	1555	1655	1755
Stafford, Rail Station 	0707	0807	0907	1007	1107	1207	1307	1407	1507	1607	1707	1807
Stafford, Chell Road.....	0715	0815	0915	1015	1115	1215	1315	1415	1515	1615	1715	1815
STAFFORD , General Hospital.....	0725	0825	0925	1025	1125	1225	1325	1425	1525	1625	1725	1825

Notes :

- NS - Not Saturday
-  - Near Rail Station

Sundays and Bank Holidays : No Service

Route : STAFFORD, Chell Road, Tenterbanks, Victoria Road, Station Road, Newport Road, Lichfield Road, Wolverhampton Road, Rowley Bank, Rising Brook, Mossdit, Wolverhampton Road, Dunston, Stafford Road, PENKRIDGE, Crown Bridge, Clay Street, Wolverhampton Road, Gailey, Stafford Road, School Lane, Coven, Brewood Road, Stafford Road, Stafford Street, Lichfield Street, WOLVERHAMPTON Bus Station.

Journeys via Brewood operate as above to Gailey then Stafford Road, Brewood Road, Four Ashes Road, BREWOOD, Deansfield Road, Stafford Street, Market Place, BREWOOD, Sandy Lane, The Pavement, Coven Road, Brewood Road, Coven, Stafford Road, Stafford Street, Lichfield Street, WOLVERHAMPTON Bus Station.

Monday to Saturday

	NS	S	NS	S											
STAFFORD , Chell Road.....	0540	0630	0640	0735	0735	0845		45		1745	1915	2015	2115	2215	2315
Stafford, Rail Station \Rightarrow	0542	0632	0641	0737	0737	0847	then	47		1747	1917	2017	2117	2217	2317
Dunston, School Lane.....	0550	0640	0650	0750	0750	0900	at	00	until	1800	1930	2030	2130	2230	2330
PENKRIDGE , Crown Bridge.....	0557	0647	0657	0757	0757	0907	these	07		1807	1935	2035	2135	2235	2335
Penkridge, Bungham Lane.....	0559	0649	0659	0759	0759	0909	minutes	09		1809	1937	2037	2137	2237	2337
Gailey, Spread Eagle.....	0605	0655	0705	0805	0805	0915	past	15		1815	1940	2040	2140	2240
Four Ashes, Brewood Road.....	0657	0807	each	1942	2042	2142	2242
Brewood, Sandy Lane.....	0705	0815	hour	1947	2047	2147	2247
Coven, The Parade.....	0610	0710	0710	0810	0820	0920		20		1820	1953	2053	2153	2253
Oxley, Shopping Centre.....	0617	0717	0717	0817	0827	0927		27		1827	1958	2058	2158	2258
WOLVERHAMPTON , Bus Station.....	0630	0730	0730	0840	0840	0940		40		1840	2010	2110	2210	2310

Notes :

- NS - Not Saturday
- S - Saturday only
- \Rightarrow - Near Rail Station

Evening journeys are operated under contract to Staffordshire County Council.

Effective from 2.9.07

Monday to Saturday

	NS	S															
WOLVERHAMPTON , Bus Station.....	0635	0735	0745	0845	0945		45		1645	1745	1845	2015	2115	2215	2315		
Oxley, Shopping Centre.....	0648	0748	0758	0858	0958	then	58		1658	1758	1858	2027	2127	2227	2327		
Coven, The Parade.....	0655	0755	0808	0905	1005	at	05	until	1705	1805	1905	2032	2132	2232	2332		
Brewood, Market Place.....	these	1810	1910	2038	2138	2238	2338		
Gailey, Spread Eagle.....	0700	0800	0810	0910	1010	minutes	10		1710	1815	1915	2045	2145	2245	2345		
Penkridge, Bungham Lane.....	0706	0806	0816	0916	1016	past	16		1716	1821	1921	2049	2149	2249	2349		
PENKRIDGE, Crown Bridge.....	0708	0808	0818	0918	1018	each	18		1718	1823	1923	2050	2150	2250	2350		
Dunston, School Lane.....	0715	0815	0825	0925	1025	hour	25		1725	1830	1930	2055	2155	2255	2355		
Stafford, The Green.....	0726	0826	0836	0936	1035		35		1735	1841	1941	2106	2206	2306	0006		
Stafford, Rail Station ➔.....	0728	0828	0838	0938	1038		38		1738	1843	1943	2108	2208	2308	0008		
STAFFORD , Chell Road.....	0730	0840	0840	0940	1040		40		1740	1845	1945	2110	2210	2310	0010		

Notes :

- NS - Not Saturday
- S - Saturday only
- ➔ - Near Rail Station

Evening journeys are operated under contract to Staffordshire County Council.

Sunday and Bank Holiday Mondays

STAFFORD , Chell Road.....	0843	1043	1243	1443	1643	1843	2043	2243
Stafford, Rail Station ➡.....	0845	1045	1245	1445	1645	1845	2045	2245
Acton Gate.....	0853	1053	1253	1453	1653	1853	2053	2253
Dunston, School Lane.....	0855	1055	1255	1455	1655	1855	2055	2255
PENKRIDGE , Crown Bridge.....	0900	1100	1300	1500	1700	1900	2100	2300
Gailey, Spread Eagle.....	0905	1105	1305	1505	1705	1905	2105	2304
Four Ashes, Inn.....	0907	1107	1307	1507	1707	1907	2107	2306
Brewood, Post Office.....	0912	1112	1312	1512	1712	1912	2112	2310
Coven, The Parade.....	0918	1118	1318	1518	1718	1918	2118	2315
WOLVERHAMPTON , Bus Station.....	0935	1135	1335	1535	1735	1935	2132	2330

WOLVERHAMPTON , Bus Station.....	0945	1145	1345	1545	1745	1945	2145	
Coven, The Parade.....	0958	1158	1358	1558	1758	1958	2158	
Brewood, Post Office.....	1004	1204	1404	1604	1804	2004	2204	
Four Ashes, Inn.....	1009	1209	1409	1609	1809	2009	2209	
Gailey, Spread Eagle.....	1011	1211	1411	1611	1811	2011	2211	
PENKRIDGE , Church.....	1016	1216	1416	1616	1816	2016	2216	
Dunston, School Lane.....	1021	1221	1421	1621	1821	2021	2221	
Acton Gate.....	1023	1223	1423	1623	1823	2023	2223	
Stafford, Rail Station ➡.....	1030	1230	1430	1630	1830	2030	2230	
STAFFORD , Chell Road.....	1033	1233	1433	1633	1833	2033	2233	

Notes :

➡ - Near Rail Station

This Service is operated under contract to Staffordshire County Council.


Effective from 6.9.08

This is a Quality Partnership route, the majority of this service is operated using Low Floor Vehicles.


FIRST POTTERIES

Route : STAFFORD, Station Road, Newport Road, Bridge Street, South Walls, Cope Street, Eastgate Street, Malt Mill Lane, North Walls, Gaol Square, Foregate Street (returns Chell Road, Broad Street, Earl Street, Water Street, Tenterbanks, Victoria Road, Station Road), Greyfriars, Stone Road, Walton Industrial Estate, Brooms Road, Opal Way, Beacon Road, Beacon Rise, Tilling Drive, Eccleshall Road, Stafford Road, STONE, Crown Street, Newcastle Street, Newcastle Road, A34 Stone Road, Newcastle Road, London Road, Barracks Road, Hassell Street, NEWCASTLE Bus Station, Barracks Road, Brunswick Street, George Street, Shearer Street, Bedford Road, Snow Hill, Broad Street, Marsh Street South, Pall Mall, Lichfield Street, HANLEY Bus Station.

Monday to Saturday

	NS	NS	NS	NS	S	NS	NS	S	NS	S	NS	S						
STAFFORD, Rail Station 	0630	0701	0721	0738	0741	0801	0806	0826	0851	0851	0915	then	35	55	15	1535
Stafford, Gaol Square.....	0636	0706	0726	0743	0746	0806	0811	0831	0856	0856	0920	at	40	00	20	1540
Walton, Industrial Estate.....	0650	0730	0750	0807	0810	0830	0835	0855	0915	0920	0944	these	04	24	44	until 1604
Walton Corner.....	0652	0709	0732	0752	0809	0812	0832	0837	0857	0858	0917	0922	0946	minutes	06	26	46	1606
STONE, Crown Street.....	0654	0711	0734	0754	0811	0814	0834	0839	0859	0900	0919	0924	0948	past	08	28	48	1608
Trentham Gardens.....	0706	0723	0746	0806	0823	0826	0846	0851	0911	0912	0931	0936	1000	each	20	40	00	1620
NEWCASTLE, Bus Station.....	0721	0738	0801	0826	0838	0846	0906	0906	0931	0927	0951	0951	1015	hour	35	55	15	1635
HANLEY, Bus Station	0735	0752	0815	0845	0852	0905	0925	0920	0950	0941	1010	1005	1029		49	09	29	1649

Notes :

- NS - Not Saturday
- S - Saturday only
-  - Near Rail Station

First - effective from 1.6.08
RML - effective from 8.9.08

Monday to Saturday

	S	NS	S	NS	S	NS	S	NS						RML 10 FS	RML 10 FS			
STAFFORD, Rail Station ➡	1600	1600	1620	1620	1640	1640	1700	1700	1726	1748	1808	1831	1848	1912	1930	1948	2048	2130
Stafford, Gaol Square	1606	1626	1646	1706	1731	1753	1813	1836	1853	1917	1935	1953	2053	2135
Walton, Industrial Estate	1629	1630	1649	1650	1709	1710	1729	1730	1755	1817	1829	1852	1909	1933	2009	2109
Walton Corner	1631	1632	1651	1652	1711	1712	1731	1732	1757	1819	1831	1854	1911	1935	1948	2011	2111	2148
STONE, Crown Street	1633	1634	1653	1654	1713	1714	1733	1734	1759	1821	1833	1856	1913	1937	1950	2013	2113	2150
Trentham Gardens	1645	1651	1705	1711	1725	1731	1745	1751	1811	1831	1923	2000	2023	2123	2200
NEWCASTLE, Bus Station	1700	1706	1720	1726	1740	1746	1800	1806	1826	1841	1933	2010	2033	2133	2210
Stoke, Church Street	2017	2217
HANLEY, Bus Station	1714	1720	1734	1740	1754	1800	1814	1820	1840	1855	1947	2030	2047	2147	2230

RML RML
N10 N10
FS FS

STAFFORD, Rail Station ➡	2148	2248	2345	0145	0345
Stafford, Gaol Square	2153	2253	2350	0510	0350
Walton, Industrial Estate	2209	2309	0006
Walton Corner	2211	2311	0008	0203	0403
STONE, Crown Street	2213	2313	0010	0205	0405
Trentham Gardens	2223	2323	0215
NEWCASTLE, Bus Station	2233	2333	0225
Stoke, Church Street	0232
HANLEY, Bus Station	2247	2347	0240A

Notes :

- A - Terminates at Stafford Street, NOT the Bus Station
- NS - Not Saturday
- S - Saturday only
- FS - Friday and Saturday Only
- RML - Operated by RML Travel
- ➡ - Near Rail Station


First - effective from 1.6.08


RML - effective from 8.9.08

This is a Quality Partnership route, the majority of this service is operated using Low Floor Vehicles.


FIRST POTTERIES

Monday to Saturday

	NS	NS	NS	NS	S	NS	NS	S	NS	S								
HANLEY, Bus Station.....	0616	0640	0705	0705	0730	0730	0755	0818	0838	then	58	18	38	1558
NEWCASTLE, Bus Station.....	0633	0657	0722	0722	0747	0747	0812	0835	0855	at	15	35	55	until 1615
Trentham Gardens.....	0643	0712	0736	0732	0801	0757	0826	0849	0909	these	29	49	09	1629
STONE, Christchurch Way.....	0610	0640	0655	0705	0718	0727	0750	0744	0815	0811	0840	0903	0923	minutes	43	03	23	1643
Walton Corner.....	0612	0642	0657	0707	0720	0729	0752	0746	0817	0813	0842	0905	0925	past	45	05	25	1645
Walton, Industrial Estate.....	0614	0644	0659	0709	0722	0731	0754	0748	0819	0815	0844	0907	0927	each	47	07	27	1647
STAFFORD, Rail Station 	0630	0700	0716	0730	0738	0755	0820	0804	0845	0841	0910	0933	0953	hour	13	33	53	1713


						RML						RML	RML	
						10						10	N10	
						FS						FS	FS	
HANLEY, Bus Station.....	1623	1648	1713	1738	1813	1848	1948	2035	2048	2148	2248	0045B	0245B
Stoke, Church Street.....	2043	0053	0253
NEWCASTLE, Bus Station.....	1640	1705	1730	1755	1830	1905	2005	2050	2105	2205	2305	0100	0300
Trentham Gardens.....	1654	1719	1744	1809	1840	1915	2015	2110	2115	2215	2315	0110	0310
STONE, Christchurch Way.....	1708	1733	1758	1823	1852	1927	2027	2112	2127	2227	2327	0122	0322
Walton Corner.....	1710	1735	1800	1825	1854	1912	1929	2029	2124	2129	2229	2329	0124	0324
Walton, Industrial Estate.....	1712	1737	1802	1827	1856	1924	1931	2031	2131	2231	2331
STAFFORD, Rail Station 	1738	1803	1828	1848A	1912	1928	1947	2047	2128	2147	2247	2345	0138	0338


Notes :

- A - Arrives 1843 on Saturdays
- B - Commences from Stafford Street, NOT the Bus Station.
- NS - Not Saturday
- S - Saturday only
- FS - Friday and Saturday Only
- RML - Operated by RML Travel
-  - Near Rail Station


First - effective from 1.6.08
RML - effective from 8.9.08

Sunday and Bank Holiday Mondays

STAFFORD, Rail Station 	0855	0955	1055	1155	1255	1355	1455	1555	1655	1755	1855	1955	2155
Stafford, Gaol Square.....	0900	1000	1100	1200	1300	1400	1500	1600	1700	1800	1900	2000	2200
Walton, Industrial Estate.....	0915	1015	1115	1215	1315	1415	1515	1615	1715	1815	1915	2015	2215
Walton Corner.....	0917	1017	1117	1217	1317	1417	1517	1617	1717	1817	1917	2017	2217
STONE, Crown Street	0920	1020	1120	1220	1320	1420	1520	1620	1720	1820	1920	2020	2220
Trentham Gardens.....	0934	1034	1134	1234	1334	1434	1534	1634	1734	1834	1934	2034	2234
NEWCASTLE, Bus Station	0947	1047	1147	1247	1347	1447	1547	1647	1747	1847	1947	2047	2247
HANLEY, Bus Station	1002	1102	1202	1302	1402	1502	1602	1702	1802	1902	2002	2102	2302

HANLEY, Bus Station	0748	0948	1048	1148	1248	1348	1448	1548	1648	1748	1848	2048
NEWCASTLE, Bus Station	0803	1003	1103	1203	1303	1403	1503	1603	1703	1803	1903	2103
Trentham Gardens.....	0815	1015	1115	1215	1315	1415	1515	1615	1715	1815	1915	2115
STONE, Christchurch Way	0829	1029	1129	1229	1329	1429	1529	1629	1729	1829	1929	2129
Walton Corner.....	0833	1033	1133	1233	1333	1433	1533	1633	1733	1833	1933	2133
Walton, Industrial Estate.....	0835	1035	1135	1235	1335	1435	1535	1635	1735	1835	1935	2135
STAFFORD, Rail Station 	0853	1053	1153	1253	1353	1453	1553	1653	1753	1853	1953	2153

Notes :

 - Near Rail Station

Certain journeys are operated under contract to Staffordshire County Council.


Effective from 1.6.08

Route : HANLEY Bus Station, Birch Terrace, Charles Street, Old Hall Street, Albion Square, Albion Street, Broad Street, College Road (returns College Road, Cleveland Road, Regent Road, Bethesda Street, Potteries Way, Lichfield Street), Station Road, STOKE, Glebe Street, Lonsdale Street, Campbell Road, A50, Gordon Banks Drive, Stanley Matthews Way, Trentham Road, Barlaston Road, Blurton Road, Wedgwood Drive, Bell Lane, Wedgwood Lane, Lakewood Drive, Wedgwood Drive, Blurton Road, Longton Road, Barlaston, Station Road, Meaford Road, A34, Newcastle Road, Newcastle Street, Granville Square, Radford Street, STONE, Christchurch Way, Stafford Street, Stafford Road, Walton, Eccleshall Road, Meece Road, Yarnfield Lane, Yarnfield, Telecom College Lane(turn), Yarnfield Lane, Meece Road, Cold Meece, Drake Hall Prison, Sturbridge, Hilcote Gardens, Stone Road, ECCLESHALL, Stafford Street, Horse Fair, Newport Road, Woodseaves, unclassified to Norbury, Newport Road, Forton Road, Chetwynd End, Lower Bar, High Street, Stafford Street, NEWPORT


Journeys via Cherryfields operate from Stone, Stafford Street via Stafford Road, Valley Road, Redwood Avenue, Valley Road and Stafford Road.

This Service is operated under contract to Staffordshire County Council.

Monday to Friday


HANLEY, Bus Station.....	0800	1010	1110	1210	1310	1410	1630	1730	
Stoke, Rail Station 	0808	1018	1118	1218	1318	1418	1638	1738	
STOKE, Glebe Street.....	0811	1021	1121	1221	1321	1421	1641	1741	
Boothern, Plough Inn.....	0813	1023	1123	1223	1323	1423	1643	1743	
Britannia Stadium.....	0818	1028	1128	1228	1328	1428	1648	1748	
Newstead, The Cuckoo.....	0827	1037	1137	1237	1337	1437	1657	1757	
Barlaston Park, Bell Lane.....	0715	0831	0901	1041	1141	1241	1341	1441	1511	1701	1801
Barlaston, Plume of Feathers.....	0723	0839A	0909	1049	1149	1249	1349	1449	1519B	1709	1809
STONE, Christchurch Way.....	0733	0851	0921	1101	1201	1301	1401	1501	1541	1721	1821
Cherryfields.....	1106	1206	1306	1406	1506
Yarnfield, Labour-in-Vain.....	0743	0931	1316	1416	1516	1551	1731	1831
Hillcote Gardens.....	0747	0935	1320	1420	1520	1555	1735
ECCLESHALL, Stone Road.....	0753	0941	1326	1426	1526	1601	1741
Woodseaves, Cock Inn.....	0800	1533
Norbury, Village Hall.....	0805	1538
Sutton, Red Lion.....	0809	1542
Forton, Swan.....	0811	1544
NEWPORT, Interchange.....	0820	1550

Notes :

- A - Continues to Alleynes High School 0850 on Schooldays, not serving Christchurch Way.
- B - Operates via Alleynes High School 1535, on Schooldays only.
-  - Near Rail Station

Effective from 29.9.08

Saturday


HANLEY , Bus Station.....	0910	1010	1110	1210	1310	1410	1510	1610	1730
Stoke, Rail Station 	0918	1018	1118	1218	1318	1418	1518	1618	1738
STOKE, Glebe Street.....	0921	1021	1121	1221	1321	1421	1521	1621	1741
Boothern, Plough Inn.....	0923	1023	1123	1223	1323	1423	1523	1623	1743
Britannia Stadium.....	0928	1028	1128	1228	1328	1428	1528	1628	1748
Newstead, The Cuckoo.....	0937	1037	1137	1237	1337	1437	1537	1637	1757
Barlaston Park, Bell Lane.....	0941	1041	1141	1241	1341	1441	1541	1641	1801
Barlaston, Plume of Feathers.....	0949	1049	1149	1249	1349	1449	1549	1649	1809
STONE, Christchurch Way.....	1001	1101	1201	1301	1401	1501	1601	1701	1821
Cherryfields.....	1006	1106	1206	1306	1406	1506	1606
Yarnfield, Labour-in-Vain.....	1016	1216	1416	1616
Hillcote Gardens.....	1020	1220	1420	1620
ECCLESHALL, Stone Road.....	1026	1226	1426	1626
Woodseaves, Cock Inn.....	1033	1233	1433
Norbury, Village Hall.....	1038	1238	1438
Sutton, Red Lion.....	1042	1242	1442
Forton, Swan.....	1044	1244	1444
NEWPORT , Interchange.....	1050	1250	1450

Notes :


 - Near Rail Station

Effective from 29.9.08

Saturday

NEWPORT, Interchange.....	1120	1320	1520
Forton, Swan.....	1124	1324	1524
Sutton, Red Lion.....	1126	1326	1526
Norbury, Village Hall.....	1130	1330	1530
Woodseaves, Cock Inn.....	1135	1335	1535
ECCLESHALL, Stone Road.....	0945	1145	1345	1545
Hillcote Gardens.....	0948	1148	1348	1548
Yarnfield, Labour in Vain.....	0955	1155	1355	1555
Cherryfields.....	0906	1006	1106	1206	1306	1406	1506	1606
Stone, Crown Street.....	0812	0912	1012	1112	1212	1312	1412	1512	1612
Barlaston, Plume of Feathers.....	0820	0920	1020	1120	1220	1320	1420	1520	1620
Barlaston Park, Bell Lane.....	0827	0927	1027	1127	1227	1327	1427	1527	1627
Newstead, The Cuckoo.....	0832	0932	1032	1132	1232	1332	1432	1532	1632
Britannia Stadium.....	0841	0941	1041	1141	1241	1341	1441	1541	1641
Boothern, Plough Inn.....	0843	0943	1043	1143	1243	1343	1443	1543	1643
STOKE, Church Street.....	0847	0947	1047	1147	1247	1347	1447	1547	1647
Stoke, Rail Station 	0851	0951	1051	1151	1251	1351	1451	1551	1651
HANLEY, Bus Station.....	0901	1001	1101	1201	1301	1401	1501	1601	1701

Notes :

 - Near Rail Station

Sundays and Bank Holidays : No Service

Effective from 29.9.08

Route 432 : STAFFORD, Chell Road, Foregate Street, Greyfriars, Eccleshall Road, Creswell Grove, Eccleshall Road, Great Bridgeford, Eccleshall Road, ECCLESHALL, Stafford Road, Stafford Street, Castle Street, Newcastle Road (turn), Castle Street, Stafford Street, Horse Fair, Newport Road, Wootton, A519, Gorse Lane, Knightley, B5405, WOODSEAVES (returns A519, Wootton then reverse of above to STAFFORD, Chell Road.

Services calling at Woodseaves before Knightley operate Wootton A519 to WOODSEAVES, B5405, Knightley, Newport Road, Great Bridgeford, Eccleshall Road, Foregate Street, STAFFORD, Chell Road.

Monday to Saturday

	NS	S								NS	NS							
STAFFORD , Chell Road.....	0720	0930	0940	1030	1130	1230	1330	1430	1530	1620A	1640	1710B	1740	1840	1940	2140	2340	
Creswell Grove, Bus Shelter.....	0726	0936	0946	1036	1136	1236	1336	1436	1536	1626	1646	1716	1746	1846	1946	2146	2346	
Great Bridgeford, Bus Shelter.....	0729	0939	0949	1039	1139	1239	1339	1439	1539	1629	1649	1719	1749	1849	1949	2149	2349	
Walton Hall School.....	0944	1044	1144	1244	1344	1444	1544	1634	1654	1724	1754	1854	1954	2154	2354	
ECCLESHALL, Castle Street.....	0948	1048	1148	1248	1348	1448	1548	1638	1658	1728C	1758	1858	1958	2158	2358	
Woodseaves, Cock Inn.....	1650	1710	1810	1910	2010	2210	0010	
Knightley, Gorse Lane.....	0740	1000	1000	1100	1200	1300	1400	1500	1600	1653	1713	1813	1913	2013	2213	0013	
WOODSEAVES , Cock Inn.....	0743	1003	1003	1103	1203	1303	1403	1503	1603	

Notes :

- A - Commences from Stafford Independent Grammar School 1610 on Schooldays only.
- B - Commences from Areva, St Leonards 1650, Monday to Thursday only.
- C - Continues Croxton 1737, Loggerheads Hotel 1746, Market Drayton 1758 Monday to Thursday only.
- NS - Not Saturday
- S - Saturday only

Certain Journeys are operated under contract to Staffordshire County Council.

Monday to Saturday

	NS	NSD SDO																		
ECCLESHALL, Castle Street.....	1658	1758	1858	1958	2158
WOODSEAVES, Cock Inn.....	1710	1810	1910	2010	2210
Knightley, Gorse Lane.....	0740	0900	1000	1100	1200	1300	1400	1500	1500	1600	1713	1813	1913	2013	2213				
Woodseaves, Cock Inn.....	0743	0903	1003	1103	1203	1303	1403	1503	1503	1603				
ECCLESHALL, Castle Street.....	0655A	0755	0915	1015	1115	1215	1315	1415	1515	1515	1615				
Walton Hall School.....	0659	0759	0919	1019	1119	1219	1319	1419	1519	1519D	1619				
Great Bridgeford, Bus Shelter.....	0704	0804	0924	1024	1124	1224	1324	1424	1524	1534	1624	1724	1824	1924	2024	2224				
Creswell Grove, Bus Shelter.....	0707	0807	0927	1027	1127	1227	1327	1427	1527	1537	1627	1727	1827	1927	2027	2227				
STAFFORD, Chell Road.....	0715B	0820C	0935	1035	1135	1235	1335	1435	1535	1545	1635	1735	1835	1935	2035	2235				

Notes :

- A - Commences from Market Drayton Bus Station 0627, Loggerheads Hotel 0637, Croxton 0646.
- B - Continues to Areva, P & C St Leonards 0725.
- C - Continues to Stafford Independent Grammar School 0840 on Schooldays only.
- D - Operates via Seighford Church 1525.
- NS - Not Saturday
- S - Saturday only
- NSD - Not Schooldays
- SDO - Schooldays only

Certain journeys are operated under contract to Staffordshire County Council.

Sundays and Bank Holidays : No Service

Route : STAFFORD, Chell Road, Foregate street, Greyfriars, Eccleshall Road, Great Bridgeford, Newport Road, Clanford Road, Seighford Village, Clanford Road, B5405, Ellenhall, Stafford Road, Stafford Street, Castle Street, Newcastle Road (turn), Castle Street, ECCLESHALL, High Street, Church Street, Kerry Lane, Elford Heath, Garmelow Lane, Copmere End, Doley Lane, Bishops Offley, Adbaston, Wharf Road, Shebdon Road, High Offley, High Offley Road, A519, Woodseaves, B5405, KNIGHTLEY

Saturday only

STAFFORD , Chell Road.....	1300
Creswell Grove, Bus Shelter.....	1306
Great Bridgeford, Bus Shelter.....	1309
Eccleshall, Walton Hall School.....	1314
ECCLESHALL , Castle Street Flats.....	1318
Bishops Offley, Brown Jug.....	1326
Adbaston, Marsh Meadow.....	1331
Shebdon, Phone Box.....	1334
High Offley, Royal Oak.....	1338
Woodseaves, Cock Inn.....	1342
KNIGHTLEY , Gorse Lane.....	1345

KNIGHTLEY , Gorse Lane.....	0915
Woodseaves, Cock Inn.....	0918
High Offley, Royal Oak.....	0922
Shebdon, Phone Box.....	0927
Adbaston, Marsh Meadow.....	0930
Bishops Offley, Brown Jug.....	0935
ECCLESHALL , Castle Street Flats.....	0945
Eccleshall, Walton Hall School.....	0949
Great Bridgeford, Bus Shelter.....	0954
Creswell Grove, Bus Shelter.....	0957
STAFFORD , Chell Road.....	1005

Route : MARKET DRAYTON, Smithfield Road, Stafford Street, Newcastle Road, A53, Loggerheads, Eccleshall Road, Broughton, unclassified to Fair Oak, Wetwood, B5026, Croxton, ECCLESHALL, Church Street, High Street, Castle Street (turn), Stone Road, Station Road, Norton Bridge, Worston Lane, Little Bridgeford, Eccleshall Road, Foregate Street, STAFFORD, Chell Road.

Tuesday, Friday and Saturday only

MARKET DRAYTON, Bus Station	0920
Red Bull, Crossroads.....	0925
Loggerheads, Bus Shelter.....	0930
Fair Oak.....	0940
Wetwood.....	0942
Croxton.....	0944
Sugnal.....	0947
Pershall.....	0950
ECCLESHALL	0955
Norton Bridge.....	1005
Great Bridgeford.....	1014
Creswell.....	1017
STAFFORD, Chell Road	1023

STAFFORD, Chell Road	1315A
Creswell.....	1321
Great Bridgeford.....	1324
Norton Bridge.....	1333
ECCLESHALL	1343
Pershall.....	1348
Sugnal.....	1351
Croxton.....	1354
Wetwood.....	1356
Fair Oak.....	1358
Loggerheads.....	1405
Red Bull, Crossroads.....	1410
MARKET DRAYTON, Bus Station	1415

Notes :

A - Commences from Areva, P & C St Leonards 1305 on Fridays only.

This Service is operated under contract to Staffordshire County Council.

Monday to Saturday

TELFORD, Bus Station.....	0655	0715	0745		15	45	1745	1815	1915	2015	2115	2215	2315	
Oakengates, Bus Station.....	0702	0722	0752	then	22	52	1752	1822	1922	2022	2122	2222	2322	
Donnington, St Georges Road.....	0712	0732	0802	at	32	02	until	1802	1832	1932	2032	2132	2232	2332
Lilleshall, Church.....	0722	0742	0812	these	42	12		1812	1842	1942	2042	2142	2242	2342
Church Aston, Church.....	0728	0748	0818	minutes	48	18		1818	1848	1948	2048	2148	2248	2348
NEWPORT, Interchange.....	0640	0710	0740	0800	0830	past	00	30	1830	1900	2000	2100	2200	2300	2355
Gnosall, Navigation Inn.....	0650	0720	0750	0810	0840	each	10	40	1840	1910	2010	2110	2210	2310
Gnosall, Richmond Park.....	0655	0725	0755	0815	0845	hour	15	45	1845	1915	2015	2115	2215	2315
Haughton.....	0700	0730	0800	0820	0850		20	50	1850	1920	2020	2120	2220	2320
Stafford, Castle Church.....	0705	0735	0805	0825	0855		25	55	1855	1925	2025	2125	2225	2325
STAFFORD, Chell Road.....	0712	0742	0812	0842	0902		32	02	1902	1932	2032	2132	2232	2332

Evening journeys are operated under contract to Staffordshire County Council.

Sunday and Bank Holidays

STAFFORD, Chell Road	0922	1022	1122	1222	1322	1422	1522	1622	1722
Stafford, Castle Church.....	0929	1029	1129	1229	1329	1429	1529	1629	1729
Haughton.....	0934	1034	1134	1234	1334	1434	1534	1634	1734
Gnosall, Richmond Park.....	0939	1039	1139	1239	1339	1439	1539	1639	1739
Gnosall, Navigation Inn.....	0945	1045	1145	1245	1345	1445	1545	1645	1745
NEWPORT, Interchange.....	0900	1000	1100	1200	1300	1400	1500	1600	1700
Church Aston, Church.....	0905	1005	1105	1205	1305	1405	1505	1605	1705
Lilleshall, Church.....	0911	1011	1111	1211	1311	1411	1511	1611	1711
Donnington, St Georges Road.....	0921	1021	1121	1221	1321	1421	1521	1621	1721
Oakengates, Bus Station.....	0931	1031	1131	1231	1331	1431	1531	1631	1731
TELFORD, Bus Station	0938	1038	1138	1238	1338	1438	1538	1638	1738

TELFORD, Bus Station	0845	0945	1045	1145	1245	1345	1445	1545	1645	1745
Oakengates, Bus Station.....	0852	0952	1052	1152	1252	1352	1452	1552	1652	1752
Donnington, St Georges Road.....	0902	1002	1102	1202	1302	1402	1502	1602	1702	1802
Lilleshall, Church.....	0912	1012	1112	1212	1312	1412	1512	1612	1712	1812
Church Aston, Church.....	0918	1018	1118	1218	1318	1418	1518	1618	1718	1818
NEWPORT, Interchange.....	0930	1030	1130	1230	1330	1430	1530	1630	1730	1825
Gnosall, Navigation Inn.....	0940	1040	1140	1240	1340	1440	1540	1640	1740
Gnosall, Richmond Park.....	0945	1045	1145	1245	1345	1445	1545	1645	1745
Haughton.....	0950	1050	1150	1250	1350	1450	1550	1650	1750
Stafford, Castle Church.....	0955	1055	1155	1255	1355	1455	1555	1655	1755
STAFFORD, Chell Road	1002	1102	1202	1302	1402	1502	1602	1702	1802

Sunday and Bank Holiday journeys are operated under contract to Staffordshire County Council.

Effective from 25.2.07

Route : STAFFORD, Chell Road, Broad Street, Earl Street, Water Street, Tenterbanks (returns direct Tenterbanks, Chell Road), Victoria Road, Station Road, Newport Road, Castlefields, Kingsway, Redgrave Drive, Rose Hill, Martin Drive, Kingsway, Newport Road, Castle Bank, Derrington Lane, Derrington, Castle View, Billington Lane, Blackhole Lane, Long Lane, Station Road, Brazenhill Lane, Haughton, A518, Bradley Lane, Bradley, Church Lane, Barton Lane, CHURCH EATON, High Street (returns Long Lane, Allimore Green, Jolt Lane, A518, Haughton, Station Road then as reverse of above).
Castlefields Estate is always negotiated in the same direction.

The 0740 Service from Marston operates Little Onn Road, CHURCH EATON, Barton Lane, Bradley, Church Lane, Bradley Lane, A518, Haughton, Station Road, Long Lane then as reverse of above to Stafford, Chell Road.

Monday to Saturday

	S	NS	S	NS	NS	S	NS			
STAFFORD , Chell Road.....	0940	1010	1055	1140	1340	1410	1455	1740
Castlefields, Rose Hill.....	0945	1015	1100	1145	1345	1415	1500	1745
Derrington, Bus Shelter.....	0955	1025	1110	1155	1355	1425	1510	1755
Haughton, Church.....	1001	1031	1201	1401	1431	1801
Bradley, Church.....	1010	1040	1210	1410	1440	1810
CHURCH EATON, Royal Oak PH..... (0732)	1020	1050	1220	1420	1450	1820
Marston, Fox PH.....	0725	1828
Bradley, Church.....	0740
Haughton, Church.....	0749	1029	1059	1229	1429	1459
Derrington, Bus Shelter.....	0755	0920	1035	1105	1120	1235	1435	1505
Castlefields, Rose Hill.....	0930	1045	1115	1130	1245	1445	1515
STAFFORD , Chell Road.....	0810	0935	1050	1120	1135	1250	1450	1520

Notes : NS - Not Saturday
S - Saturday only

Additional Journey : Schooldays only
1530 Stafford, Dryden Crescent, 1543 Doxey, Greensome Lane, 1548 Derrington.


This Service is operated under contract to Staffordshire County Council.


Sundays and Bank Holidays : No Service


Effective from 27.4.08

Route : STAFFORD Rail Station, Victoria Road, Tenterbanks, Chell Road, Foregate Street, Greyfriars, Eccleshall Road, Creswell, Great Bridgeford, Seighford, A5013, Worston Lane, Shallowford, Station Road, Norton Bridge, B5026, Meece Road, Cold Meece, Swynnerton (turn), Cold Meece, Meece Road, Yarnfield, Yarnfield Lane, A34, Trent Road, Newcastle Road, Newcastle Street, Granville Square, STONE, Christchurch Way.
 Journeys via Cotes Heath operate as above to Norton Bridge, B5026, Eccleshall, Castle Street, A519, Slindon, Mill Meece, Cotes Heath, Station Road, Standon, Mill Lane, Church Lane, Bowers, Sandy Bank, Biddles Lane, Cranberry, Lower Hatton, A51, Swynnerton, Cold Meece then as above to STONE.

Monday to Saturday

STAFFORD , Rail Station 	0815	1005	1225	1415	1630	1725
Stafford, Chell Road	0820	1010	1228	1420	1635	1735
Great Bridgeford	0831	1021	1239	1431	1646	1746
Seighford	0835	1025	1242	1435	1650	1750
Norton Bridge	0837	1027	1245	1437	1652	1752
Hilcote Gardens	1249
ECCLESHALL	1254
Yarnfield, Labour-in-Vain	1658	1758
Cold Meece, Bus Shelter	0842	1032	1802
Slindon	1259
Cotes Heath, Phone Box	1302
Standon, Church	1305
Cranberry, Bus Shelter	1308
Swynnerton, Church	0846	1036	1314	1806
Cold Meece, Bus Shelter	1040	1318
Yarnfield, Labour-in-Vain	1042	1320	1442
Stone, Granville Square	0856	1051	1329	1451
STONE , Christchurch Way	0900	1052	1330	1452

STONE , Granville Square	0856	1139	1329	1541
Stone, Christchurch Way	0900	1140	1330	1545
Stone, Crown Street	0901	1141	1331	1546
Yarnfield, Labour-in-Vain	0911	1151	1341	1556
Cold Meece, Bus Shelter	0913	1153	1343	1558
Swynnerton, Church	0742	0917	1157	1347	1602
Cranberry, Bus Shelter	0923
Standon, Church	0926
Cotes Heath, Phone Box	0929
Slindon	0932
ECCLESHALL	0937
Hilcote Gardens	0942
Cold Meece, Bus Shelter	0746	1201	1351	1606
Yarnfield, Labour-in-Vain	0750	1700
Norton Bridge	0756	0946	1206	1356	1611	1706
Seighford	(0807)	0950	1209	1400	1615	1710
Great Bridgeford	0802	0952	1212	1402	1617	1712
Stafford, Chell Road	0813	1003	1223	1413	1628	1723
STAFFORD , Rail Station 	0815	1005	1225	1415	1630	1725

Notes :  - Near Rail Station


Sundays and Bank Holiday Mondays : No Service

This Service is operated under contract to
 Staffordshire County Council.

Effective from 28.4.08

Route : STAFFORD, Chell Road, Tenterbanks, Victoria Road, Station Road, Newport Road, Lichfield Road, Radford Bank, Weeping Cross, Milford, A513, Seven Springs, Meadow Lane, Little Haywood, Main Road, Colwich, A51, Wolseley Road, Springfield Road, Crabtree Way, Green Lane, Western Springs Road, Elmore Lane, RUGELEY Bus Station, Elmore Lane, Horsefair, Brereton Road, Main Road, Lea Hall Way, Rugeley Road, Armitage, Handsacre, Lichfield Road, Hanch, A515, Stafford Road, Beacon Street, Bird Street, Swan Road, The Friary, St John Street, Birmingham Road, LICHFIELD Bus Station.


Monday to Saturday

STAFFORD , Chell Road.....	0535	0605		35	05	1805	1835	1905	2005	2105	2205	2305	
Stafford, Rail Station 	0537	0607	then	37	07	1807	1837	1907	2007	2107	2207	2307	
Radford Bank Inn.....	0545	0615	at	45	15	until	1815	1845	1915	2015	2115	2215	2315
Milford, Barley Mow.....	0553	0623	these	53	23		1823	1853	1923	2023	2123	2223	2323
Colwich, Church.....	0600	0630	minutes	00	30		1830	1900	1930	2030	2130	2230	2330
Wolseley, Garden Centre.....	0603	0633	past	03	33		1833	1903	1933	2033	2133	2233	2333
Rugeley, Springfields Road.....	0610	0640	each	10	40		1840	1910	1940	2040	2140	2240	2340
RUGELEY, Bus Station.....	0620	0650	hour	20	50		1850	1920	1950	2050	2150	2250	2350
Brereton, Coalpit Lane.....	0625	0655		25	55		1855	1925	1955	2055	2155	2255	2355
Armitage, Rugeley Road.....	0632	0702		32	02		1902	2002	2102	2202	2302
Handsacre, Green.....	0635	0705		35	05		1905	2005	2105	2205	2305
LICHFIELD , Bus Station.....	0650	0720		50	20		1920	2020	2120	2220	2320


Notes :

 - Near Rail Station


Monday to Saturday

LICHFIELD, Bus Station.....	0655	0725		55	25	1925	2025	2125	2225	2325		
Handsacre, Tuppenhurst Lane.....	0640	0710	0740	then	10	40	1940	2040	2140	2240	2340	
Armitage, Rugeley Road.....	0644	0714	0744	at	14	44	until	1944	2044	2144	2244	2344
Brereton, Coalpit Lane.....	0650	0720	0750	these	20	50		1950	2050	2150	2250	2350
RUGELEY, Bus Station.....	0630	0700	0730	0800	minutes	30	00		2000	2100	2200	2300	2400
Rugeley, Springfields Road.....	0635	0705	0735	0805	past	35	05		2005	2105	2205	2305	0005
Wolseley, Garden Centre.....	0642	0712	0742	0812	each	42	12		2012	2112	2212	2312	0012
Colwich, Church.....	0645	0715	0745	0815	hour	45	15		2015	2115	2215	2315	0015
Milford, Barley Mow.....	0652	0722	0752	0822		52	22		2022	2122	2222	2322	0022
Radford Bank Inn.....	0700	0730	0800	0830		00	30		2030	2130	2230	2330	0030
Stafford, Rail Station 	0710	0740	0810	0840		10	40		2040	2140	2240	2340	0040
STAFFORD, Chell Road.....	0712	0742	0812	0842		12	42		2042	2142	2242	2342	0042

Notes :


 - Near Rail Station

Sunday and Bank Holidays

STAFFORD , Chell Road.....	0905	1005	1105	1205	1305	1405	1505	1605	1705	1905	2105	2305
Stafford, Rail Station 	0907	1007	1107	1207	1307	1407	1507	1607	1707	1907	2107	2307
Radford Bank Inn.....	0915	1015	1115	1215	1315	1415	1515	1615	1715	1915	2115	2315
Milford, Barley Mow.....	0923	1023	1123	1223	1323	1423	1523	1623	1723	1923	2123	2323
Colwich, Church.....	0930	1030	1130	1230	1330	1430	1530	1630	1730	1930	2130	2330
Wolseley, Garden Centre.....	0933	1033	1133	1233	1333	1433	1533	1633	1733	1933	2133	2333
Rugeley, Springfields Road.....	0940	1040	1140	1240	1340	1440	1540	1640	1740	1940	2140	2340
RUGELEY , Bus Station.....	0950	1050	1150	1250	1350	1450	1550	1650	1750	1950	2150	2350
Brereton, Coalpit Lane.....	0955	1055	1155	1255	1355	1455	1555	1655	1755	1955	2155	2355
Armitage, Rugeley Road.....	1002	1102	1202	1302	1402	1502	1602	1702	1802	2002	2202
Handsacre, Green.....	1005	1105	1205	1305	1405	1505	1605	1705	1805	2005	2205
LICHFIELD , Bus Station.....	1020	1120	1220	1320	1420	1520	1620	1720	1820	2020	2220

Notes :

 - Near Rail Station


LICHFIELD , Bus Station.....	1025	1125	1225	1325	1425	1525	1625	1725	1825	2025	2225
Handsacre, Tuppenhurst Lane.....	1040	1140	1240	1340	1440	1540	1640	1740	1840	2040	2240
Armitage, Rugeley Road.....	1044	1144	1244	1344	1444	1544	1644	1744	1844	2044	2244
Brereton, Coalpit Lane.....	0850	1050	1150	1250	1350	1450	1550	1650	1750	1850	2050	2250
RUGELEY , Bus Station.....	0900	1100	1200	1300	1400	1500	1600	1700	1800	1900	2100	2300
Rugeley, Springfields Road.....	0905	1105	1205	1305	1405	1505	1605	1705	1805	1905	2105	2305
Wolseley, Garden Centre.....	0912	1112	1212	1312	1412	1512	1612	1712	1812	1912	2112	2312
Colwich, Church.....	0915	1115	1215	1315	1415	1515	1615	1715	1815	1915	2115	2315
Milford, Barley Mow.....	0922	1122	1222	1322	1422	1522	1622	1722	1822	1922	2122	2322
Radford Bank Inn.....	0930	1130	1230	1330	1430	1530	1630	1730	1830	1930	2130	2330
Stafford, Rail Station 	0940	1140	1240	1340	1440	1540	1640	1740	1840	1940	2140	2340
STAFFORD , Chell Road.....	0942	1142	1242	1342	1442	1542	1642	1742	1842	1942	2142	2342

These Journeys are operated under contract to Staffordshire County Council.

Effective from 25.5.08

Route : BURNTWOOD, Swan Island, Chase Road, Queen Street, Chasetown, High Street, Bridge Cross Road, Sankey's Corner, Rugeley Road, High Street, Ironstone Road, Cannock Road, Burntwood Road, Norton Canes, Hednesford Road, Norton Road, Five Ways, Hednesford Road, Hill Street, Uxbridge Street, Victoria Street, HEDNESFORD Bus Station, Victoria Street, Market Street, Station Road, Bradbury Lane, Broadhurst Green, Broadhurst Green Road, Cannock Road, Radford Bank, Lichfield Road, Newport Road, Station Road, Victoria Road, Tenterbanks, Broad Street, STAFFORD, Earl Street (returns Water Street, Mill Bank, Bridge Street, Lichfield Road).

Monday to Friday

BURNTWOOD , Swan Island.....	0726
Chasetown, Technical College.....	0730
Chase Terrace, Sankey's Corner.....	0736
Norton Canes, Library.....	0747
Heath Hayes, Five Ways.....	0750
Hednesford, Cross Keys PH.....	0753
HEDNESFORD, Bus Station.....	0756
Pye Green Corner.....	0803
Brocton, New Inn Cottages.....	0809
Weeping Cross.....	0815
Stafford, Rail Station 	0827
STAFFORD , Earl Street.....	0835

STAFFORD , Earl Street.....	1720
Weeping Cross.....	1730
Brocton, New Inn Cottages.....	1737
Pye Green Corner.....	1743
HEDNESFORD, Bus Station.....	1748
Hednesford, Cross Keys PH.....	1752
Heath Hayes, Five Ways.....	1756
Norton Canes, Library.....	1800
Chase Terrace, Sankey's Corner.....	1810
Chasetown, Technical College.....	1814
BURNTWOOD , Swan Island.....	1819

Notes :

 - Near Rail Station


Saturdays, Sundays and Bank Holidays : No Service

Effective from 2.9.07


Route 836 ; CANNOCK Bus Station, Ringway, Stafford Road, Cannock Road, Radford Bank, Lichfield Road, Newport Road, Station Road, Victoria Road, Tenterbanks, STAFFORD, Earl Street (returns Water Street, Mill Bank, Bridge Street, Lichfield Road).

Route 837 : GREAT WYRLEY, Walsall Road (Norton Lane Junction), Hilton Lane, Landywood Lane, Cheslyn Hay High Street, Low Street, Station Street, Coppice Lane, Mill Lane, Walkmill Lane, A5, Delta Way, Walsall Road, Ringway, CANNOCK Bus Station, Ringway, Old Hednesford Road, Huntington Terrace Road, Cannock Road, Market Street, Victoria Street, HEDNESFORD Bus Station, Victoria Street, Market Street, Station Road, Bradbury Lane, Broadhurst Green, Broadhurst Green Road, Cannock Road then as Service 836 to STAFFORD, Earl Street.

Monday to Friday : College Days Only

	837	836
GREAT WYRLEY , Walsall Road Garage.....	0725
Great Wyrley, Hilton Lane.....	0727
Cheslyn Hay, Memorial.....	0730
Bridgtown, Delta Way Garage.....	0735
CANNOCK , Bus Station.....	0745	0755
Huntington, School.....	0803
Chadsmoor, Cecil Street.....	0750
HEDNESFORD , Bus Station.....	0756
Pye Green Corner.....	0803
Brocton, New Inn Cottages.....	0809	0809
Weeping Cross.....	0815	0815
Stafford, Rail Station 	0827	0827
STAFFORD , Earl Street.....	0835	0835

	837	836
STAFFORD , Earl Street.....	1610	1620
Weeping Cross.....	1620	1630
Brocton, New Inn Cottages.....	1627
Pye Green Corner.....	1633
HEDNESFORD , Bus Station.....	1638
Chadsmoor, Cecil Street.....	1644
Huntington, School.....	1643
CANNOCK , Bus Station.....	1650	1655
Bridgtown, Delta Way Garage.....	1655
Cheslyn Hay, Memorial.....	1702
Great Wyrley, Hilton Lane.....	1705
GREAT WYRLEY , Walsall Road Garage.....	1707

Notes :  - Near Rail Station

These Services are operated under contract to Staffordshire County Council.

Saturdays, Sundays and College Holidays : No Service

Effective from 2.9.07

Route 841 : STAFFORD, Pitcher Bank, Eastgate Street, Malt Mill Lane, North Walls, Lammascote Road (returns South Walls, Cope Street, Eastgate Street), Weston Road, Cull Avenue, Tixall Road, Tixall, Mill Lane, Great Haywood, The Square, Main Road, Little Haywood, Colwich, A51, New Road, Church Road, HIXON, Back Lane (returns High Street, Smithy Lane, Church Lane, A51).

Route 842 : As above to Mill Lane then Great Haywood, Main Road, A51, Church Lane, HIXON, Smithy Lane, High Street, Back Lane, Stowe Lane, Stowe-by-Chartley, Station Road, Uttoxeter Road, Loxley Lane, Bennetts Lane, Bramshall, Bramshall Road, Byrds Lane, Holly Road, Cross Road, Heath Road, Cheadle Road, High Street, Bradley Street, UTTOXETER Bus Station.

Monday to Saturday

	NS								S NS							
	842	841	842	841	842	841	842	841	842	842	841	842	841	842	842	
STAFFORD , Pitcher Bank.....	0640	0840	0940	1040	1140	1240	1340	1440	1540	1548	1640	1740	1840	2045	2245	
Stafford, Kingston Hill.....	0645	0845	0945	1045	1145	1245	1345	1445	1545	1553	1645	1745	1845	2050	2250	
Tixall, Church.....	0655	0855	0955	1055	1155	1255	1355	1455	1555	1603	1655	1755	1855	2100	2300	
Great Haywood, Abbey.....	0659	0859	0959	1059	1159	1259	1359	1459	1559	1607	1659	1759	1859	2104	2304	
Little Haywood, Lamb & Flag.....	0902	1102	1302	1502	1702	
Colwich, Church.....	0905	1105	1305	1505	1705	
Pasturefields.....	0909	1109	1309	1509	1709	
Hixon, Bank House.....	0703	0912	1003	1112	1203	1312	1403	1512	1603	1611	1712	1803	1903	2108	2308	
Stowe-by-Chartley.....	0706	1006	1206	1406	1606	1614	1806	
Bramshall, Stores.....	0717	1017	1217	1417	1617	1625	1817	
Uttoxeter, Byrds Lane.....	0719	1019	1219	1419	1619	1627	1819	
UTTOXETER , Bus Station.....	0725	1030	1230	1430	1630	1638	1830	

Notes :

- NS - Not Saturday
- S - Saturday only

Certain journeys are operated under contract to Staffordshire County Council.

Monday to Saturday

	NS								S NS							
	841	842	841	841	842	841	842	841	842	841	841	842	841	842	842	842
UTTOXETER , Bus Station.....	0725	1038	1238	1438	1638	1838
Uttoxeter, Byrds Lane.....	0728	1041	1241	1441	1641	1841
Bramshall, Stores.....	0733	1046	1246	1446	1646	1846
Stowe-by-Chartley.....	0745	1058	1258	1458	1658	1858
Hixon, Bank House.....	0710	0748	0850	0955	1101	1155	1301	1355	1501	1555	1610	1701	1755	1901	2108	2308
Colwich, Church.....	0715	0855	1000	1200	1400	1600	1615	1800
Little Haywood, Lamb & Flag.....	0717	0857	1002	1202	1402	1602	1618	1802
Great Haywood, Abbey.....	0720	0752	0900	1005	1105	1205	1305	1405	1505	1605	1623	1705	1805	1905	2112	2312
Tixall, Church.....	0725	0757	0905	1010	1110	1210	1310	1410	1510	1610	1628	1710	1810	1910	2117	2317
Stafford, Kingston Hill.....	0735	0807	0915	1020	1120	1220	1320	1420	1520	1620	1635	1720	1820	1920	2127	2327
STAFFORD , Pitcher Bank.....	0740	0817	0920	1025	1125	1225	1325	1425	1525	1625	1637	1725	1825	1925	2132	2332

Notes :

- NS - Not Saturdays
- S - Saturday only

Certain journeys are operated under contract to Staffordshire County Council.

Sundays and Bank Holidays: No Service

Route : STAFFORD, Chell Road, Tenterbanks, Victoria Road, Station Road, Newport Road, Lichfield Road, Wolverhampton Road, Rowley Bank, Rising Brook, Mossdit, Wolverhampton Road, Acton Gate, Mill Lane, Acton Trussell, Lower Penkridge Road, Penkridge Road, Teddesley Road, Marsh Lane, Haling Road, Cannock Road, New Road, Clay Street, PENKRIDGE, Crown Bridge, Pinfold Lane, Cuttlestone Bridge, Whiston, Bickford Road, Lapley, Church Lane, Lapley Road, Long Street, Wheaton Aston, High Street, Ivetsey Road, Ivetsey Bank Road, Bishops Wood, Old Coach Road, Kiddemore Green Road, BREWOOD, Bargate Street, Sandy Lane, The Pavement, Coven Road (returns Dean Street, Church Road), Brewood Road, Coven, Stafford Road, Fordhouses, Wobaston Road, (certain services divert to Pendeford Caravan Park and Pendeford Business Park), Pendeford Mill Lane, Bilbrook, Bilbrook Road, Elliotts Lane, Wolverhampton Road, CODSALL, Station Road, Oaken Lane, Heath House Lane, Wrottesley Park Road, The Parkway(clockwise), PERTON, Coleridge Drive.


Journeys omitting Brewood operate Bishops Wood, Ivetsey Bank Road, Codsall Wood, Wood Road, Codsall, Bakers Way.


Return journeys where Codsall Community School is timed before Bakers Way operate Oaken Lane, Histon Hill, Elliotts Lane, Codsall Community School, Elliotts Lane, Wolverhampton Road, Bakers Way, Wood Road, Bishops Wood then as reverse of above.

This Service is operated under contract to Staffordshire County Council.

Sunday and Bank Holiday Mondays : No Service


Monday to Saturday

STAFFORD , Chell Road.....	0825	0925	1025	1125	1225	1325	1425	1525	1625	1740
Stafford, Rail Station 	0827	0927	1027	1127	1227	1327	1427	1527	1627	1742
Acton Gate.....	0837	0937	1037	1137	1237	1337	1437	1537	1637	1752
Acton Trussell.....	0840	0940	1040	1140	1240	1340	1440	1540A	1640	1755
PENKRIDGE , Crown Bridge.....	0850	0950	1050	1150	1250	1350	1450	1555	1650	1805
Whiston, Swan.....	0855	0955	1055	1155	1255	1355	1455	1600	1655	1810
Lapley, Vaughan Arms.....	0901	1001	1101	1201	1301	1401	1501	1606	1701	1816
Wheaton Aston, Coach & Horses.....	0907	1007	1107	1207	1307	1407	1507	1612	1707	1822
Ivetsey Bank, Bradford Arms.....	0911	1011	1111	1211	1311	1411	1511	1616	1711	1826
Bishops Wood, Royal Oak.....	0913	1013	1113	1213	1313	1413	1513	1618	1713	1828
Kiddemore Green, New Inns.....	1016	1216	1316	1516	1621	1716	1831
Brewood, Market Place.....	1021	1221	1321	1521	1626	1721	1836
Coven, Parade.....	1027	1227	1327	1527	1632	1727	1842
Fordhouses.....	1033	1233	1333	1533	1638	1733	1848
Pendeford Business Park.....	1643	1743
Pendeford Hall Caravan Park.....	1038	1538R
Bilbrook, Woodman.....	1042	1240	1340	1540	1647	1747	1855R
Codsall, Community School.....	1044	1242	1342	1542	1649	1749	1857R
Codsall, Wolverhampton Road.....	1047	1245	1345	1545	1652	1752	1900R
Codsall Wood.....	0917	1117	1417
CODSALL , Bakers Way.....	0921	1121	1421
PERTON , Coleridge Drive Sainsburys.....	0931	1057	1255	1355	1555	1702	1802


Notes : A - Operates via Wolgarston High School, Penkridge 1550 on Schooldays only.
R - Serves this point by request of passengers on the bus only  - Near Rail Station

Effective from 6.9.08

Monday to Saturday

PERTON, Coleridge Drive Sainsburys.....	0728	0818	0905	0943	1143	1305	1445	1605
CODSALL, Bakers Way.....	0921	1121	1321	1421	1621
Codsall Wood.....	0924	1124	1324	1424	1624
Codsall, Wolverhampton Road.....	0652	0740	0835	0955	1155	1457
Codsall Community School.....	0655	0743	0838	(0917)	0958	1158	(1317)	1500 (1617)
Billbrook, Woodman.....	0657	0745	0840	1000	1200	1502
Pendeford Hall Caravan Park.....	1004	1204
Pendeford Business Park.....	0701	0749	0844
Fordhouses.....	0706	0759	1009	1209	1509
Coven, Parade.....	0712	0805	1015	1215	1515
Brewood, Market Place.....	0718	0811	1021	1221	1521
Kiddermore Green, New Inns.....	0723	0816	1026	1226	1526
Bishops Wood, Royal Oak.....	0726	0819	0929	1029	1129	1229	1329	1429	1529
Ivetsey Bank, Bradford Arms.....	0728	0821	0931	1031	1131	1231	1331	1431	1531
Wheaton Aston, Coach & Horses.....	0732	0825	0935	1035	1135	1235	1335	1435	1535
Lapley, Vaughan Arms.....	0738	0831	0941	1041	1141	1241	1341	1441	1541
Whiston, Swan.....	0744	0837	0947	1047	1147	1247	1347	1447	1547
PENKRIDGE, Crown Bridge.....	0751	0844A	0954	1054	1154	1254	1354	1454	1554
Acton Trussell.....	0801	0901	1004	1104	1204	1304	1404	1504	1604
Acton Gate.....	0804	0904	1007	1107	1207	1307	1407	1507	1607
Stafford, Rail Station 	0817	0917	1017	1117	1217	1317	1417	1517	1617
STAFFORD, Chell Road.....	0819	0919	1019	1119	1219	1319	1419	1519	1619

Notes :

- A - Operates via Wolgarston High School, Penkridge 0847 on Schooldays only.
-  - Near Rail Station



Effective from 6.9.08

Route : STAFFORD, Castlefields, Rose Hill, Redgrave Drive, Kingsway, Newport Road, Station Road, The Green, Bridge Street, South Walls, Eastgate Street, North Walls, Lammascote Road (returns Queensway, Chell Road, Tenterbanks, Victoria Road, Station Road), Weston Road, Staffordshire General Hospital, Weston Road, Staffordshire University (Beaconside), A518, Weston, A51, Sandon, A51, Lichfield Road, STONE, Crown Street, Newcastle Street, Newcastle Road, A34 Stone Road, Meaford Road, Barlaston, Orchard Place, Old Road, Jonathan Road, Burrington Drive, Barlaston Old Road, Longton Road, A34, Trentham Gardens, Stone Road, A500, City Road, STOKE, Station Road, College Road, Cleveland Road, Regent Road, Bethesda Street, Potteries Way, Lichfield Street, HANLEY Bus Station.


This is a limited stop service, and will stop only at the timing points overleaf, except in Stone where all stops between the A34 and A51 are served, and additionally at Weston Road Police Complex, Weston Road High School and Burston.

Sundays : No Service

Monday to Friday

STAFFORD, Castlefields, Rose Hill.....	0825	0925	1025	1125	1225	1325	1425	1525	1625	1725
Stafford, Rail Station 	0835	0935	1035	1135	1235	1335	1435	1535	1635	1735
Stafford, Gatehouse Theatre.....	0840	0940	1040	1140	1240	1340	1440	1540	1640	1740
Staffordshire General Hospital.....	0740	0850	0955	1055	1155	1255	1355	1455	1555	1655	1755
Staffordshire University (Beaconside).....	0745	0900	1000	1100	1200	1300	1400	1500	1600	1700	1800
County Showground.....	0748	0903	1003	1103	1203	1303	1403	1503	1603	1703	1803
Weston, Post Office.....	0751	0906	1006	1106	1206	1306	1406	1506	1606	1706	1806
Sandon, Post Office.....	0755	0910	1010	1110	1210	1310	1410	1510	1610	1710	1810
Stone, Three Crowns.....	0800	0915	1015	1115	1215	1315	1415	1515	1615	1715	1815
STONE, Crown Street.....	0700	0810	0920	1020	1120	1220	1320	1420	1520	1620	1720	1820
Stone, Newcastle Road Garage.....	0703	0815	0923	1023	1123	1223	1323	1423	1523	1623	1723	1823
Meaford Road.....	0705	0817	0925	1025	1125	1225	1325	1425	1525	1625	1725	1825
Barlaston, Orchard Place.....	0710	0820	0930	1030	1130	1230	1330	1430	1530	1630	1730	1830
Wedgwood, Oldroad Bridge.....	0712	0822	0932	1032	1132	1232	1332	1432	1532	1632	1732	1832
Leyfield Park.....	0714	0824	0934	1034	1134	1234	1334	1434	1534	1634	1734	1834
Trentham Gardens.....	0722	0832	0937	1037	1137	1237	1337	1437	1537	1637	1737	1837
Stoke, Lordship Lane.....	0734	0842	0947	1047	1147	1247	1347	1447	1547	1647	1747	1847
STOKE, Rail Station 	0735	0848	0948	1048	1148	1248	1348	1448	1548	1648	1748	1848
Staffordshire University (Stoke site).....	0737	0849	0949	1049	1149	1249	1349	1449	1549	1649	1749	1849
Stoke-on-Trent College.....	0739	0850	0950	1050	1150	1250	1350	1450	1550	1650	1750	1850
HANLEY, Bus Station.....	0744	0855	0955	1055	1155	1255	1355	1455	1555	1655	1755	1900A

Notes :

- A - Continues to Biddulph, High Street 1935.
-  - Near Rail Station

Effective from 15.12.08

Monday to Friday

HANLEY , Bus Station.....	0650A	0750	0900	1000	1100	1200	1300	1400	1500	1600	1700	1800
Hanley, Town Hall.....	0651	0751	0901	1001	1101	1201	1301	1401	1501	1601	1701	1801
Stoke-on-Trent College.....	0653	0758	0908	1008	1108	1208	1308	1408	1508	1608	1708	1808
Staffordshire University (Stoke site).....	0655	0800	0910	1010	1110	1210	1310	1410	1510	1610	1710	1810
STOKE , Rail Station ➡.....	0656	0801	0911	1011	1111	1211	1311	1411	1511	1611	1711	1811
Stoke, Lordship Lane.....	0657	0802	0912	1012	1112	1212	1312	1412	1512	1612	1712	1812
Trentham Gardens.....	0702	0807	0917	1017	1117	1217	1317	1417	1517	1617	1717	1817
Leyfield Park.....	0703	0808	0918	1018	1118	1218	1318	1418	1518	1618	1718	1818
Wedgwood, Oldroad Bridge.....	0705	0810	0920	1020	1120	1220	1320	1420	1520	1620	1720	1820
Barlaston, Orchard Place.....	0706	0811	0921	1021	1121	1221	1321	1421	1521	1621	1721	1821
Meaford Road.....	0707	0812	0922	1022	1122	1222	1322	1422	1522	1622	1722	1822
Stone, Newcastle Road Garage.....	0712	0817	0927	1027	1127	1227	1327	1427	1527	1627	1727	1827
STONE , Granville Square.....	0715	0725	0930	1030	1130	1230	1330	1430	1530	1630	1730	1830
Stone, Three Crowns.....	0720	0830	0935	1035	1135	1235	1335	1435	1535	1635	1735
Sandon, Post Office.....	0725	0835	0940	1040	1140	1240	1340	1440	1540	1640	1740
Weston, Post Office.....	0727	0837	0942	1042	1142	1242	1342	1442	1542	1642	1742
County Showground.....	0730	0840	0945	1045	1145	1245	1345	1445	1545	1645	1745
Staffordshire University (Beaconside).....	0735	0850	0950	1050	1150	1250	1350	1450	1550	1650	1750
Staffordshire General Hospital.....	0740	0855	0955	1055	1155	1255	1355	1455	1555	1655	1755
Stafford, Chell Road.....	0750	0905	1005	1105	1205	1305	1405	1505	1605	1705	1805
Stafford, Rail Station ➡.....	0753	0908	1008	1108	1208	1308	1408	1508	1608	1708	1808
STAFFORD , Castlefields, Rose Hill.....	0757	0912	1012	1112	1212	1312	1412	1512	1612	1712	1812

Notes :

A - Commences from Biddulph, Wharf Road 0615.

Effective from 15.12.08

Saturday and Bank Holidays

STONE , Crown Street.....	0700	0830	0930	1030	1130	1230	1330	1430	1530	1630	1730	1830
Stone, Newcastle Road Garage.....	0703	0833	0933	1033	1133	1233	1333	1433	1533	1633	1733	1833
Meaford Road.....	0705	0835	0935	1035	1135	1235	1335	1435	1535	1635	1735	1835
Barlaston, Orchard Place.....	0708	0838	0938	1038	1138	1238	1338	1438	1538	1638	1738	1838
Wedgwood, Oldroad Bridge.....	0710	0840	0940	1040	1140	1240	1340	1440	1540	1640	1740	1840
Leyfield Park.....	0712	0842	0942	1042	1142	1242	1342	1442	1542	1642	1742	1842
Trentham Gardens.....	0715	0845	0945	1045	1145	1245	1345	1445	1545	1645	1745	1845
Stoke, Lordship Lane.....	0720	0850	0950	1050	1150	1250	1350	1450	1550	1650	1750	1850
STOKE, Rail Station ➡.....	0721	0851	0951	1051	1151	1251	1351	1451	155	1651	1751	1851
Staffordshire University (Stoke site).....	0722	0852	0952	1052	1152	1252	1352	1452	1551	1652	1752	1852
Stoke-on-Trent College.....	0723	0853	0953	1053	1153	1253	1353	1453	1553	1653	1753	1853
HANLEY , Bus Station.....	0727	0857	0957	1057	1157	1257	1357	1457	1557	1657	1757	1900A

HANLEY , Bus Station.....	0800	0900	1000	1100	1200	1300	1400	1500	1600	1700	1800
Hanley, Town Hall.....	0801	0901	1001	1101	1201	1301	1401	1501	1601	1701	1801
Stoke-on-Trent College.....	0808	0908	1008	1108	1208	1308	1408	1508	1608	1708	1808
Staffordshire University (Stoke site).....	0810	0910	1010	1110	1210	1310	1410	1510	1610	1710	1810
STOKE, Rail Station ➡.....	0811	0911	1011	1111	1211	1311	1411	1511	1611	1711	1811
Stoke, Lordship Lane.....	0812	0912	1012	1112	1212	1312	1412	1512	1612	1712	1812
Trentham Gardens.....	0817	0917	1017	1117	1217	1317	1417	1517	1617	1717	1817
Leyfield Park.....	0818	0918	1018	1118	1218	1318	1418	1518	1618	1718	1818
Wedgwood, Oldroad Bridge.....	0820	0920	1020	1120	1220	1320	1420	1520	1620	1720	1820
Barlaston, Orchard Place.....	0821	0921	1021	1121	1221	1321	1421	1521	1621	1721	1821
Meaford Road.....	0822	0922	1022	1122	1222	1322	1422	1522	1622	1722	1822
Stone, Newcastle Road Garage.....	0825	0925	1025	1125	1225	1325	1425	1525	1625	1725	1827
STONE , Granville Square.....	0827	0927	1027	1127	1227	1327	1427	1527	1627	1727	1830

Notes :

- A - Continues to Biddulph,
High Street 1935.
- ➡ - Near Rail Station

Effective from 15.12.08

Monday to Friday

GNOSALL, Royal Oak	0710	1015	1215	1338	1515	1615	1743
Gnosall, Grosvenor Centre.....	0711A	1017	1217	1340	1517	1617	1745
Haughton.....	0751
Ranton, Hand & Cleaver.....	1021	1221	1344	1621
Ranton, Village Hall.....	0758	0821B	0906D	1026	1226	1350	1523E	1626	1751E
Ellenhall.....	0839
Seighford, Village Hall.....	0725	0804	0830C	0847C	0912	1032	1232	1356	1532	1632	1757
DOXEY, Doxey Road	0728	0807	0915	1035	1235	1359	1535	1635	1800

DOXEY, Doxey Road	0728	0810	0920	1042	1242	1403	1540	1642	1803
Seighford, Village Hall.....	0731	0813	0923	1045	1245	1406	1543	1645	1806
Ellenhall.....	1550
Ranton, Village Hall.....	0739	0820B	0929	1051	1251	1412	1556E	1651	1812E
Ranton, Hand & Cleaver.....	0744	0934	1056	1256	1417	1656
Haughton.....	0755
Gnosall, Grosvenor Centre.....	0937	1100	1113	1300	1421	1603	1700	1818
GNOSALL, Royal Oak	0940	1102	1115	1302	1423	1605	1702	1820

Notes :

- A - Operates via Ladfordfields Industrial Estate 0721.
- B - Time at Ranton, Brookside.
- C - Time at Seighford School.
- D - Commences from Seighford Village Hall 0849, calling at Doxey 0853 by request only and Whitecross 0901.
- E - Time at Ranton School.

**This Service is operated under contract
to Staffordshire County Council.**

Effective from 1.9.08

Monday to Friday

GNOSALL , Royal Oak.....	0942	1103	1115	1315	1423	1605	1715	1844
Moreton, Green.....	1722
Church Eaton.....	0949	1122	1322	1430	1734	1850
Moreton, Green.....	0956	1129	1329	1437	1857
Gnosall, Monk's Walk / Impstones...	1006	1105	1336	1608
Gnosall, Royal Oak.....	1009	1108	1136	1338	1444	1611	1740	1904
GNOSALL , Grosvenor Centre.....	1011	1113	1138

This Service is operated under contract to Staffordshire County Council.

Saturdays, Sundays and Bank Holidays : No Service

National Express operate daily services calling at Stafford Rail Station.


**Tickets can be purchased at Stafford Tourist Information Centre in Market Street
or by phone on (01785) 619619.**

**Alternatively contact National Express direct on (08705) 808080
or bookings can be made online at www.nationalexpress.com.**

RAIL SERVICES

For details of Rail Services calling at Stafford contact :

Telephone Enquiries :

 **National Rail Enquiries** 08457 48 49 50
Traveline 0871 200 22 33
CrossCountry 0844 811 0124
London Midland 0844 811 0133
Virgin Trainline (08457) 222 333

Open :

24 hours daily for times and fares
0700 - 2230 daily (except Christmas Day)
0800 - 1800 daily for ticket sales

0800 - 2200 daily for times, fares and tickets

Addresses for enquiries, comments and complaints :

Passenger Focus

Freepost (RRRE-ETTC-LEET)
PO Box 4257
Manchester. M60 3AR
Tel : 08453 022022
www.passengerfocus.org.uk

CrossCountry

Cannon House
18 Priory Queensway
Birmingham B4 6BS
Tel : 0870 010 0084
customer.relations@crosscountrytrains.co.uk
www.crosscountrytrains.co.uk

London Midland

Customer Relations,
PO Box 4323,
Birmingham B2 4JB
Tel : 0121 634 2040
www.londonmidland.com
comments@londonmidland.com

Virgin Trains

Customer Relations
FREEPOST BM6613,
PO Box 713, Birmingham B5 4HH
Tel : (0845) 000 8000
www.virgintrains.co.uk

School and College Special Services

These services are operated primarily for schools; they are also available to the general public, but priority is given to entitled schoolchildren. School buses run on SCHOOLDAYS ONLY and are liable to alteration or cancellation at short notice to meet school requirements. Certain journeys are operated under contract to Staffordshire County Council.

Service 66	Arriva Midlands	0820 Pitcher Bank, 0830 Trenchard Avenue / Tedder Road, 0840 Weston Road High School. Returns 1535.
Service 67	Arriva Midlands	0829 St Leonard's Avenue, 0840 Weston Road High School. Returns 1535.
Service 72	Arriva Midlands	0820 Littleworth, Metropolitan, 0827 Douglas Road, 0830 Tithe Barn Road, 0835 St Patrick's Primary School, 0840 Parkside School. Returns Parkside School 1530, St Patrick's School 1538.
Service 558	Williams Minibus Travel	1520 Bednall, All Saints CE Primary School, 1525 Acton Trussell, Lower Penkridge Road.
Service 725	Arriva Midlands	0745 Brereton, Coalpit Lane, 0755 Rugeley Bus Station, 0805 Springfields, Somerfield, 0812 Wolseley Garden Centre, 0825 Radford Bank Inn, 0840 Stafford College, Earl Street. (Operates College Days only)
Service 781	Arriva Midlands	0800 Newport Interchange, 0810 Gnosall, Navigation Inn, 0820 Haughton, 0842 Stafford College, Earl Street. (Operates Colleges Days only)

Services on Public Holidays

On Bank Holiday Mondays, most bus services will run to the SUNDAY timetable.

Buses do not normally run on Christmas Day, Boxing Day or New Years Day. On Christmas Eve and New Years Eve many bus services finish earlier than usual.

Some operators may also run Saturday services on Good Friday and between Christmas and New Year.

For full details of special arrangements, please contact the appropriate bus operator (see page 3).

Schooldays in Staffordshire 2008

Buses shown in the timetable as running on "Schooldays only" will normally run on Mondays to Fridays during the following periods.

3 November to 18 December 2008

5 January to 13 February 2009

23 February to 3 April 2009

20 April to 22 May 2009

1 June to 21 July 2009

Please note that individual journeys may be cancelled without notice if not required by the school served.

Buses serving schools or colleges in other areas may observe different dates.

Hospital / Clinic Information

Staffordshire General Hospital

Weston Road, Stafford, Staffs ST16 3RS

Tel: (01785) 257731

Buses : 1, 9, 74, 75, X1

Rising Brook Health Centre

Merry Road, Stafford ST17 9LY

Tel : (01785) 251134

Buses : 8
75, 76, 880 also stop nearby.

Stafford Central Clinic

North Walls, Stafford ST16 3AE

Tel : (01785) 223099

Buses : All routes serving Gatehouse Theatre / Gaol Square.

Weeping Cross Health Centre

Bodmin Avenue, Stafford ST17 0EG

Tel : (01785) 662505

Buses : 1
825 also stops nearby.

University Hospital of North Staffordshire

Princes Road, Hartshill, Stoke-on-Trent ST4 7LN

Tel: (01782) 715444

Buses : 101 past Newcastle Road entrance (City General)
or change in Newcastle to 24 or 41
for Royal Infirmary (Hartshill).

Concessionary Fares

Staffordshire County Council administers the Staffordshire and Stoke-on-Trent Concessionary Travel Scheme on behalf of the City of Stoke-on-Trent and 5 Staffordshire Districts, including Stafford Borough Council. The scheme provides free bus travel throughout England for people aged 60+ or with a disability. Details of the scheme can be obtained from the County Council, but for bus pass issue please contact the District Council.

Staffordshire County Council,
Integrated Transport and Planning Unit,
Development Services Directorate,
Riverway,
Stafford
ST16 3TJ
Tel : (01785) 276741

Stafford Borough Council,
Civic Centre, Riverside,
Stafford
ST16 3AQ
Tel : (01785) 619000

Community Transport

Community Link Stafford & District

Mylon
64 Co-operative Street
Stafford
ST16 3DA

Freephone : (0800) 0436672
Tel : (01785) 252050
Mon - Fri : 0900 to 1600

Places of Interest in and around Stafford

Tel : (01785) 619619 (open 0930 - 1700 Monday to Friday, 0900 - 1600 Saturday)

CANNOCK CHASE

Varied walking in 20 square miles of heath and forest, to which the easiest access for bus travellers from Stafford is at Milford. The Commonwealth and German Military Cemeteries can be found at Broadhurst Green, near Pottal Pool.

Buses : Arriva Midlands 825 (half hourly) to Milford.
Arriva Midlands 74 (hourly) to Pottal Pool.

HANLEY AND NEWCASTLE

The main shopping centres in North Staffordshire, also many attractions relating to the area's history of pottery manufacture.

Buses : First 101 (every 20 minutes) to Newcastle and Hanley.
Bakers X1 (hourly) to Hanley.

PENKRIDGE

Picturesque rural town with a thriving Wednesday and Saturday Market.

Buses : Arriva Midlands 75 and 76 (hourly)
Choice Travel 880 (hourly)

SHUGBOROUGH, Milford, nr Stafford (01889) 881388

The ancestral house of Lord Lichfield, set in 900 acres of beautiful gardens and parkland, with an 18th century mansion house, original servant's quarters and Georgian farmstead.

Open : March to October 1100 - 1700

Buses : Arriva Midlands 825 (half hourly) to Milford

STAFFORD CASTLE, Newport Road, Stafford (01785) 257698

The remains lie on high ground, one mile to the South-West of Stafford. There is a visitor's centre showing the castle in late Norman and subsequent eras using video presentations, models and a reconstructed guard room.

Open : Visitors Centre 1000 - 1600 April to October (not Mondays)
1100 - 1600 November to March (Weekends only)

Buses : Arriva Midlands 481 (half hourly) and 482.

Staffordshire County Council's Role in Public Transport

Staffordshire County Council provides a wide variety of transport services for the people of Staffordshire. These include:- contracting bus companies to provide over 7000 essential local bus journeys a week which would not otherwise be provided; assisting voluntary and community groups to help provide transport for the elderly and disabled: grant aiding bus operators to make vehicles more accessible and grant aiding Parish and District Councils to provide bus shelters; providing information on all public transport services.

The provision of publicity is necessary because the great majority of bus services are provided commercially by a number of operators. On these services the operator sets the routes, the times and the fares. Operators are often in competition and it can be very difficult to find out the different services available.

Timetable Information

Information on all bus, local train and coach services is provided by the Traveline which operates daily - please see display on the back of this booklet.

The County Council also provides a number of comprehensive bus/rail timetable booklets and some timetable leaflets.

Leaflets and booklets are available from local libraries, and some shops and post offices. Passenger Transport staff will be happy to inform you how to obtain appropriate timetables for your needs.

Other Information on Public Transport Matters

If you need to know anything about public transport services in Staffordshire you can write to :-

Integrated Transport and Planning Unit
Development Services Directorate,
Staffordshire County Council,
Riverway,
Stafford ST16 3TJ
E-mail: publictransport@staffordshire.gov.uk

Staffordshire County Council Integrated Transport and Planning Unit

- * Provides socially necessary local bus services
- * Publishes comprehensive timetable books
- * Supports Voluntary Car Schemes and Community Minibus Schemes for those who find difficulty in gaining access to public transport
- * Helps fund the provision of new bus shelters, together with District and Parish Councils
- * Jointly funds new high quality accessible bus routes
- * Supports the development of rail services
- * Manages Staffordshire and Stoke-on-Trent Concessionary Travel Scheme

For further information please contact:

Integrated Transport and Planning Unit, Development Services Directorate

Staffordshire County Council, Riverway, Stafford ST16 3TJ

Telephone: (01785) 276739

Alternatively visit our website at www.staffordshire.gov.uk/transport

E-mail : publictransport@staffordshire.gov.uk

Staffordshire
County Council

Timetables for Other Areas of Staffordshire

Free booklets containing details of bus services in adjoining areas of Staffordshire are available from local libraries, Tourist Information Centres and District Council offices in Staffordshire, and by post from:-

Integrated Transport and Planning Unit,
Development Services Directorate,
Staffordshire County Council,
Riverway
Stafford ST16 3TJ
Telephone: (01785) 276739 or 276748
Fax: (01785) 276788
E-mail: publictransport@staffordshire.gov.uk

Please enclose a stamped addressed envelope and say which area you need a timetable for.

If you wish to receive a full set of timetables send a cheque or postal order to the value of £5.00, made payable to Staffordshire County Council.

Staffordshire
County Council

Key to Town Centre Map

SERVICE	DESTINATION	STOPS OBSERVED	SERVICE	DESTINATION	STOPS OBSERVED
1	Baswich	A, B, C, E, F	75	Penkridge / Cannock	B, G, O
1	Cotonfields / Hospital	M	75	Staffordshire General Hospital	H, N, D
2	Walton-on-the-Hill	A, B, C, E, J	76	Penkridge / Wolverhampton	B, G, O
2A	Milford, Bednall	B, C, E, F	101	Hanley / Newcastle	A, B, C, I, J, M, O
3	Wildwood	B, C, E, F	432 / 433	Eccleshall / Woodseaves	D
4	Sandon Road	D	436	Eccleshall / Market Drayton	D
5 / 5A	Weston / Hixon	D	481	Newport / Telford	B, O
6	Doxey	A, B, H, I, J	482	Derrington / Church Eaton	B, O, C, E
6	Rickerscote	C, E, F	490	Stone / Swynnerton	D, N
7	Rickerscote	B, C, E, F	825	Lichfield / Rugeley	B, G, O
8	Moss Pit	B, C, E, F	835	Cannock	C, G
8	Parkside	A, H, I, J	836 / 837	Burntwood / Great Wyrley	C, G
9	Highfields	A, B, C, E, O	841	Hixon	L
9	Hospital / University	J, M, N	842	Uttoxeter / Hixon	L
18	Norbury / Bishops Offley	D	880	Perton / Codsall / Penkridge	B, G, O
74	Cannock	B, G, O	X1	Stone / Hanley	B, I, J, M, O
74	Staffordshire General Hospital	H, N, D			

F. A. O. the Printer

Please remove this text when
printing and replace with the Stafford
Town Centre Map